



University of
Nottingham
UK | CHINA | MALAYSIA

Nottinghamshire Published Maps

held at Manuscripts and Special Collections, University of Nottingham

Updated August 2025

This finding aid is designed to help identify published maps of Nottinghamshire held in archive and printed collections at Manuscripts and Special Collections, University of Nottingham. Maps are grouped by location and arranged in chronological order. Please check [NUsearch](#) and the [Manuscripts Online Catalogue](#) for additional material, up to date holding information, and item availability. To view any of the listed material in person, please contact us at mss-library@nottingham.ac.uk.

Notes

- This list does not include manuscript or other hand produced maps of Nottinghamshire held by MSC.
- Maps are ordered by county, city, then town (in alphabetical order) in survey date order when known, otherwise publication date.
- Modern reissues / reproductions are listed alongside originals in survey date order and are indicated with background shading.
- Different editions or publications featuring essentially the same map are listed together.
- More than one barcode indicates holdings of multiple copies of that edition of a map, unless otherwise annotated.
- Some maps which cover multiple towns have been cross-referenced between sections where appropriate.
- Books are included where the catalogue record indicates the volume contains maps. Maps reproduced within books may cover multiple dates.
- Maps previously digitised by MSC are illustrated with a thumbnail image. Some digitised maps are available to view via a NUsearch Digital gallery.
- Material from the East Midlands Collection may be out on loan. Availability and current location information should be checked on NUsearch.

Other resources

- Directories and other published books and pamphlets covering specific areas may contain maps. Some are included within this list, but not definitive.
- All known pre-1800 maps are listed in *Local maps of Nottinghamshire to 1800: an inventory* / Harold Nichols. 1987. (EMC Oversize Not 1.B6 NIC)
- The National Library of Scotland have digitised copies of Ordnance Survey maps freely accessible on their website (maps.nls.uk/os/)
- Digimap's Ordnance Survey and Historical collections allows browsing of Ordnance Survey maps from various time periods. UoN members can register for free access at <https://digimap.edina.ac.uk>.
- Additional Ordnance Survey maps are kept in the East Midlands Special Collection Ordnance Survey MapCabinet. Staff can check available maps once the required map reference is identified using the Ordnance Survey index map. (Ask staff member for details.)
- MSC staff have access to the John Briggs card catalogue to Ordnance Survey maps held in UoN archive collections. Staff can check available maps once the required map reference is identified using the Ordnance Survey index map. (Ask staff member for details.)
- UoN School of Geography holds a large collection of local Ordnance Survey maps which can be identified via [NUsearch](#). For more information on viewing these maps visit <https://www.nottingham.ac.uk/geography/about/map-services/map-collection/index.aspx>
- For field names look for manuscript estate/landowner maps (the catalogue record will often state "field names") or else find tithe or enclosure maps, which are mostly held at Nottinghamshire Archives.

Scales

1 inch of map represents a specified amount of land in real life.

- **Small scale maps:** A higher amount of land per inch will show a greater area in **smaller** detail.
- **Large scale maps:** A smaller amount of land per inch will show a smaller area but in **larger** detail.

Common Ordnance Survey scales depicted as representational fractions listed from small to large:


1 : 250,000	– OS Road Maps (greater area, less detail)
1 : 63,360	– 1 inch maps
1 : 50,000	– OS Landranger Maps (shows roads, large paths and some features)
1 : 25,000	– OS Explorer Maps (more features over a smaller area; will show individual buildings and paths)
1 : 10,560	– 6 inch maps, used in OS “County Series” (shows accurate topography, buildings and paths)
1 : 2,500	– 25 inch maps (even more detailed views of smaller areas)
1 : 1,250	– OS MasterMap (most detail over smaller area, often used in construction plans)


Note: later editions or reproductions of older maps occasionally alter the physical printed size of the map. This may cause variances in the stated scale without affecting the level of detail the map displays.

Nottinghamshire


Area	Survey date	Map / publication details	Item location	Item barcode
Nottinghamshire	1595-1606	<p>Printed map of Yorkshire, Lincolnshire, Derbyshire, Nottinghamshire, Leicestershire, Rutland and Norfolk engraved by Gerard Mercator; late 16th Century.</p> <p>Title: Eboracum, Lincolnia, Derbia, Nottinghamia, Lecestria, Rutlandia, et Norfolcia. Per Gerardum Mercatorum Cum Privilegia.</p> <p>Name: Mercator, Gerard (1512 - 1594)</p> <p>Role: Engraver</p> <p>Scale: Miliaria mediocria Angliae 30 [1:500,000]</p> <p>Size: 34 x 40cm</p> <p>Details: Coloured. Four cardinal points. Latitude and longitude. [The prime meridian is that of the Canary Isles, ie. Nottingham 19' 22" E]</p> <p>Source: Detached from the third part of Mercator's Atlas added in 1595 by his son Rumold, and reprinted in 1602 and 1606. See R A Skelton 'County Atlases of the British Isles 1579-1850' (London, Carta Press 1970) pp.220 - 225.</p>	Bre 1	n/a
Nottinghamshire	1607?	<p>Saxton, Christopher, b.1542?</p> <p>Notingamiae comitatus olim pars Coritanorum [cartographic material].</p> <p>London : G. Bishop & J. Norton. 1607?]</p> <p>1 map ; 27 x 32 cm.</p> <p>Scale [1:287,000].</p> <p>"Christophorous Saxton descrip: Wilhelmus Kip sculpsit".</p> <p>Probably detached from William Camden's Britannia, siue, Florentissimorum regnorum Angliæ, Scotiæ, Hiberniæ, et insularum adiacentium ex intima antiquitate chorographica descriptio. Londini : G. Bishop & J. Norton, 1607 (STC (2nd ed.), 4508).</p> <p>"Scala milierum 10 [= 6.2 cm]".</p> <p>Latin text printed on the reverse, p. 412 and 409.</p>	EMSC os.X.Pamph Not 1.B8.C07	SC885524 SC885525

Nottinghamshire	1610	<p>Speed, John, 1552?-1629. The countie of Nottingham described [cartographic material] : the shire townes situation and the earls there of observed / performed by Iohn Speede ; Jodocus Hondius caelavit ... 1610. [1676?]. 1 map : col. ; 38 x 50 cm., on sheet 44 x 57 cm. Scale [ca. 1:196,770]. Shows Nottinghamshire, including larger settlements, hundreds, rivers and hills (in diagramatic form) and shields of gentry. Inset of Nottingham (Scale ca. 1:8,800) with index. Verso p. 65-66. Titled 'Nottingham-shire'. Signature Oo. "... sold by Thomas Bassett in Fleet Street and Richard Chiswell in St. Paul's Churchyard". Folded vertically along centre. Probably extracted from: The theatre of the empire of Great Britain : presenting an exact geography of the Kingdom of England, Scotland, Ireland, and the isles adjoyning, as also the shires, hundreds, cities and shire-towns within the kingdom of England and principality of Wales : with a chronology of the civil wars in England, Wales, and Ireland : together with a prospect of the most famous parts of the world, viz. Asia, Africa, and Europe, America ... / by John Speed. London : Printed for Thomas Basset ... and Richard Chiswel ..., 1676. (Wing, S4886). Skelton 7.</p>	EMSC MapCabinet Not 1.B8.C76	SC886209 (hand coloured copy) SC886210 (no colour)
	SC886209 11-11375p Viewable in NUsearch digital gallery 	<p>Speed, John, 1552?-1629. The countie of Nottingham described the shire townes, situation and the earls there of observed / performed by by Iohn Speed. [cartographic material]. Nottingham : Nottinghamshire County Council, 2005. 1 map. : col. ; 36 x 49 cm. Scale [ca. 1:190,000] Reprint. Originally published: London, 1610. Published in: Theatre of the empire of Great Britaine, 1611. With inset map of Nottingham.</p>	EMC Planfile Not 1.B8.G05	100491352X
Nottinghamshire	1610	<p>Camden, William, 1551-1623. Britain, or, A chorographically description of the most flourishing kingdomes, England, Scotland, and Ireland, and the ilands adioyning, out of the depth of antiquitie : beautified vvith mappes of the severall shires of England. [Printed at Eliot's Court Press] impensis Georgii Bishop & Ioannis Norton, [c M.DC.X. [1610]. Library copy consists of p. 547-551 (section on Nottingham) and map of Nottingham only.</p>	EMSC os.Pamph Not 1.D14 CAM	6002587450

Nottinghamshire	1627	Printed map of Nottinghamshire [by Pieter Van Den Keere]; [1627] Title: Nottingham Shire Name: Van Den Keere, Pieter (fl. 1590 - 1620) Role: Artist, engraver and bookseller Name Humble, George (fl. 1608 - 1640) Role: Printseller Scale: the scale of miles 6 [1:880,000] Size: 9 x 12cm Details: Plate number 32. Watermark (incomplete). Reverse: English text. 'Nottingham-Shire. Chapter XXXII' Source: Possibly detached from: England Wales Scotland and Ireland Described from a farr Larger Voulume Done by John Speed 1627 sould by Georg Humble at the Whithorse in popeshead Alley. See R A Skelton 'County Atlases of the British Isles 1579-1850' (London, Carta Press 1970), 17.	Bre 2	n/a
 <p>Bre 2 17-34740m</p>				
	1637?	Saxton, Christopher, b.1542? Notingamiae comitatus olim pars Coritanorum [cartographic material]. London : A. Heb. 1637? 1 map ; 27 x 32 cm. Scale [1:287,000]. "Christophorous Saxton descrip: Wilhelmus Kip sculpsit". Probably detached from William Camden's Britain ... / translated by Philémon Holland ... London, 1637 (STC (2nd ed.), 4510.8). "Scala miliarium 10 [= 6.2 cm]". Plate no. 27. [Map appears to be identical (?) to 1607 version]	EMSC os.X.Pamph Not 1.B8.C37	6002586517 6002592011
		Record for Bre 3 copy: Title: Nottingamiae comitatus olim pars Coritanorum. Christophorus Saxton descripsit Wilhelmus Kip sculpsit. Name: Saxton, Christopher (c.1542 - 1611) Role: Surveyor, draughtsman, printseller Name: Kip, William (fl.1598 - 1635) Role: Engraver Scale: Scala Miliarium 10 [1:295,000] Size: 27 x 31cm Details: Coloured. Four cardinal pints. Plate number 27. Reverse not seen because the map is framed. See R A Skelton 'County Atlases of the British Isles 1579-1850' (London, Carta Press 1970), 23	Bre 3	n/a

Nottinghamshire	1643	<p>Langeren, Jacob van. / Jenner, Thomas, fl. 1631-1656. Nottingham-shire [cartographic material]. London : T. Jenner. 1657?] 1 map ; 10 x 10 cm. Scale [ca. 1:825,000] Plate 27, p. 126-127. Table of distances occupies approx. two-thirds of the plate. Three columns of places appear under the plate and continue on the verso. Probably detached from A book of the names of all parishes, market towns, villages, hamlets and smallest places, in England and Wales. London : Tho. Jenner, 1657. Map plates previously used in 1643 by T. Jenner in A direction for the English traveller. R A Skelton 'County Atlases of the British Isles 1579-1850' (London, Carta Press 1970), 62</p>	EMSC Pamphlet Not 1.B8.C57	SC885528
				SC885528 11-11571p
Nottinghamshire	1645	<p>Blaeu, Joan, 1596-1673. Comitatus Nottinghamiensis [cartographic material] : Nottingham shire. Amsterdam : s.n. 1645] 1 map ; 37 x 48 cm. Scale [ca. 1:200,000]. Latin. Shows hundred boundaries, rivers, woods, parks and settlements ; coats of arms. Decorative title cartouche and scale bar. Relief shown pictorially. Record for Bre 4 copy: Title: Comitatus Nottinghamiensis; Nottingham Shire. Name: Bleau, Joannes (1596 - 1673) Role: Map-publisher Scale: Octo Milliarum Anglicana sive duo Germanica [1:195,000] Size: 37 x 48cm Details: Coloured. Arms: Robert Ferrers, John Mowbray, Richard Duke of York, William Barkley, Henry Fitzroy, Charles Howard, two blank shields, the Royal arms and the arms of England. Four cardinal points. Reverse not seen because the map is framed. Source: Possible detached from: Guil et Ioannis Blaue Theatrum Orbis Terrarum, sive Atlas Novus. Pars quarta. Amsterdami, Apud Iohannem Blaeu. 1645. See R A Skelton 'County Atlases of the British Isles 1579-1850' (London, Carta Press 1970), 28.</p>	EMSC Over.XX Not 1.B8.C45	SC887541
			Bre 4	n/a

Nottinghamshire	1646?	<p>Jansson, Jan, 1588-1664. Comitatus Nottinghamiensis sive Nottingam shire [cartographic material]. [Amstelodami : J. Jansson, 1646?]. 1 map ; 36 x 47 cm., on sheet 45 x 55 cm. Scale [ca. 1:270,000]. Latin. Relief shown pictorially. Skelton 'County Atlases of the British Isles 1579-1850' (London, Carta Press 1970), 34.</p>	EMSC MapCabinet Not 1.B8.C46	SC887542
Nottinghamshire	1648	<p>Blaeu, Joan, 1596-1673. Comitatus Nottinghamiensis [cartographic material] : Nottingham shire. Edinburgh : John Bartholomew & Son, [1990?]. 1 map ; 37 x 48 cm. A modern facsimile from Blaeu's Atlas novus, 1648. Scale [ca. 1:200,000]. A modern facsimile from Blaeu's Atlas novus, 1648. Published jointly with the Royal Geographical Society. Shows hundred boundaries, rivers, woods, parks and settlements ; coats of arms. Decorative title cartouche and scale bar. Relief shown pictorially.</p>	EMSC MapCabinet Not 1.B8.F90	SC887211

Nottinghamshire	1673	<p>Blome, Richard, d. 1705. A mapp of Nottingham Shire with its wapontak [cartographic material] / by Ric. Blome. London? : s.n. 1673? 1 map ; 32 x 26 cm. Scale [ca. 1:200,000] Probably detached from Britannia. London : R. Blome, 1673. The map is closely copied from John Speed's maps roughly reduced to two-thirds. SC885533 (coloured map) possibly 1677 reissue (see Skelton 100)</p>	EMSC os.X.Pamph Not 1.B8.C73	SC885533 (hand coloured) SC885534 SC885535
	<p>Bre 5 11-11368m Viewable in NUsearch digital gallery </p>	<p>Record for Bre 5 copy: Title: A Mapp of Nottingham Shire with its Wapontak by Richard Blome by his Ma.tys comand. Name: Blome, Richard (d.1605) Role: Publisher and compiler Scale: A scale of 5 miles [1:205,000] Size: 32 x 26cm Details: Coloured. Arms: Phillip Earl of Chesterfield. Dedication: Phillip Earl of Chesterfield. Compass rose. Watermark: Foolschap. Source: Detached from Britannia: or, A Geographical description of London, printed by Thomas Roycroft for Richard Blome, 1673. See R A Skelton 'County Atlases of the British Isles 1579-1850' (London, Carta Press 1970), 90.</p>	Bre 5	n/a
Nottinghamshire	1675	<p>Printed road map showing part of Nottinghamshire [by John Ogilby]; [1675] Title: The Continuation of the Road from London to Barwick beginning at Stilton and extending to Tuxford Plate the 2d Name: Ogilby, John (1600 - 1676) Role: Cartographer, map and bookseller Scale: no scale [1:65,000] Size: 33 x 44cm Details: Plate number 6. Watermark: horn. Source: Possibly detached from Itinerarium anglicae, by John Ogilby, London, 1675. See T Chubb 'The Printed Maps in the Atlases of Great Britain and Ireland 1579-1870' (London, The Homeland Association 1927), CII.</p>	Bre 6	n/a

Nottinghamshire

1675

Ogilby, John, 1600-1676.

The extended road from Oakham to Richmond in Yorkshire [cartographic material] / by John Ogilby.

London : Ogilby, 1675]

1 map ; 34 x 44 cm.

Scale [ca. 1:63,360].

From Ogilby's Itinerarium Angliae, or, A book of roads.

This section covers Oakham to Barnsley.

EMSC

MapCabinet

Em.B8.C75

SC885097



SC885097

11-11387p

[Viewable in NUsearch](#)

[digital gallery](#) 

Nottinghamshire

1675

Ogilby, John, 1600-1676.

Nottingham Shire [cartographic material]. 1720]

1 map ; 11 x 11 cm.

Scale [ca. 1:507,000].

Probably detached from: *Britannia depicta, or, Ogilby improv'd* : being a correct copy of Mr. Ogilby's actual survey of all ye direct & principal cross roads in England and Wales, wherein are exactly delineated & engraven, all ye cities, towns, villages, churches, seats &c. scituate on or near the roads, with their respective distances in measured and computed miles ... / by Ino. Owen. London : Printed for & sold by Tho. Bowles & Em. Bowen, 1720. (ESTC (RLIN), N15579)

Verso of map shows first 3 strip maps of the road from London to Barwick, reduced from John Ogilby's survey of 1675.

Hodson 149. Chubb 147.

EMSC

SC886671

Pamphlet Not

1.B8.D20



11-11443p



11-11442p

6002484558

[Viewable in NUsearch](#)

[digital gallery](#) 

Ogilby, John, 1600-1676.

***Britannia depicta, or, Ogilby improv'd* [cartographic material] : being a correct copy of Mr. Ogilby's actual survey of all ye direct & principal cross roads in England and Wales, wherein are exactly delineated & engraven, all ye cities, towns, villages, churches, seats &c. scituate on or near the roads, with their respective distances in measured and computed miles ... / by Ino. Owen.**

London : Printed for & sold by Tho. Bowles & Em. Bowen, 1720.

[4], 273 p. : coats of arms, maps ; 21 cm.

Ogilby's work first appeared in two versions, "*Britannia*, volume the first" and "*Itinerarium Angliae*," both in folio, in 1675.

Map of 'The road from Nottingham to Grimsby in Lincolnshire' appears on pages 206-207.

Map of the road from London to Oakham includes Nottingham, pages 120-121.

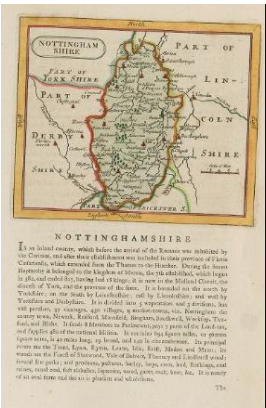

Special Collection

6002484567

G1808 OGI

6002484558

Nottinghamshire	1675	<p>Ogilby, John, 1600-1676. The road from Nottingham to Grimsby / John Ogilby. Scale: ca. 1:84,480. Reduced reprint from his Itinerarium Angliae, or, A book of roads. 1675. [Part of: [Four maps of Nottinghamshire] [cartographic material]. Nottingham : Nottingham Civic Society. 1984. 5 sheets : maps ; 30 cm.; All in plastic folder.]</p>	<p>EMC Planfile Not 1.B7 NOT</p> <p>EMSC os.X.Pamph Not 1.B7 NOT</p>	<p>1002828142</p> <p>6002368345</p>
<p>Nottinghamshire</p> 	1676	<p>A mapp of Nottingham shire with its devidions and wapontakes described. Fold out plate before page I of: The antiquities of Nottinghamshire : extracted out of records, original evidences, leiger books, other manuscripts, and authentick authorities. Beautified with maps, prospects, and portraictures / by Robert Thoroton. London : Printed by Robert White for Henry Mortlock, 1677.</p>	<p>EMSC Oversize Not 1.D14 THO</p>	<p>6001693721 6001693712 6001693703 1000325042</p>
Nottinghamshire	1693	<p>Blome, Richard, d. 1705. A mapp of ye county of Nottingham [cartographic material]. 1693? 1 map ; 25 x 17 cm. Scale [ca. 1:300,000]. Probably detached from: Cosmography and geography. London : Printed by S. Roycroft for Richard Blome, 1693. Based on John Speed's maps. Shows boundaries, rivers, woods and settlements. See R A Skelton 'County Atlases of the British Isles 1579-1850' (London, Carta Press 1970), 114.</p>	<p>EMSC os.X.Pamph Not 1.B8.C93</p>	<p>SC885532</p>

<p>Nottinghamshire</p> <p>1695</p>  <p>Bre 15 06-2824m Viewable in NUsearch digital gallery </p>	<p>Printed map of Nottinghamshire [by John Seller]; [1777-1787]</p> <p>Title: Nottingham Shire Name: Seller, John (fl.1658 - 1701) Role: Hydrographer, publisher Scale: Scale of Miles 8 [1:695,000] Size: 11 x 14cm Details: Coloured. Cardinal points. Reverse: brief description of Nottinghamshire beginning underneath the map and continuing on the reverse. Source: Decached from Supplement to the Antiquities of England and Wales by Francis Grose. London. Printed for S Hooper. 1777 - 1787. 2 volumes. A reprint of the map from: Anglia Contracta. By John Seller. 1695. See See T Chubb 'The Printed Maps in the Atlases of Great Britain and Ireland& 1579-1870' (London, The Homeland Association 1927), CXXII [122].</p>	<p>Bre 15</p> <p>n/a</p>
	<p>Grose, Francis. / Seller, John. Nottingham Shire [cartographic material]. 1787] 1 map ; 11 x 14 cm. Scale [ca. 1:556,000]. Probably from Grose's Supplement to the antiquities of England and Wales. London, 1777-1787. The map first appeared in John Seller's Anglia contracta. London, 1695. A description of Nottinghamshire is given beneath the map. Chubb 247.</p>	<p>EMSC os.Pamph Not 1.B8.D87</p> <p>SC886665X</p>

Nottinghamshire	1695	<p>Morden, Robert. Nottingham Shire [cartographic material] / by Robt. Morden. London : Sold by Abel Swale Awnsham & Iohn Churchill. 1695] 1 map ; 34 x 40 cm. Scale [1:206,000] Probably from Camden's Britannia. London : Swale, 1695. Shows boundaries, rivers, roads, woods, parks and settlements. Relief shown pictorially. London meridian.</p> <p>Record for Bre 7 copy: Title: Nottingham Shire by Robert Morden. Name: Morden, Robert (d.1703) Role: Map-seller, cartographer, globe and instrument-maker Scale: A Scale of Eight Miles. [Three 8-mile scales (56, 61, 64 miles = 1 degree latitude = 21 inches) 1: 195,000] Size: 34 x 41 cm Details:Sold by Abel Swale Awnsham and John Churchill. Coloured. Latitude, longitude and minutes in time from London. [The prime meridian is St Paul's Cathedral, London]. Imprint and reverse not seen as the map is framed. Source: Detached from Camden's Britannia. Published by Edmund Gibson, London, printed by F Collins, for A Swale and A & J Churchill, 1695. See R A Skelton 'County Atlases of the British Isles 1579-1850' (London, Carta Press 1970), 117.</p>	EMSC os.X.Pamph Not 1.B8.C95	SC886268
			Bre 7	n/a
Nottinghamshire	1698	<p>Ogilby, John, 1600-1676, The road from Nottingham to Grimsby in the count of Lincolne [cartographic material] / by John Ogilby. London : Ogilby, 1698] 1 map ; 33 x 45 cm. Scale [ca. 1:63,360]. Strip map. Probably from: Britannia. London, 1698.</p>	EMSC MapCabinet Em.B8.C98	SC886278

Nottinghamshire	1708	<p>Morden, Robert / Moll, Herman. Nottingham Shire [cartographic material] / by R. Morden. 1708] 1 map ; 20 x 14 cm. Scale [ca. 1:366,000]. Probably detached from: Fifty six new and accurate [sic.] maps of Great Britain, Ireland and Wales : with all the direct and cross roads exactly traced in the maps, which are more full and exact than any extant, having all the cities, parliament and market towns, villages, parks, hundreds, wapentacks, &c. distinguish'd. / begun by Mr. Morden: perfected, corrected and enlarg'd by Mr. Moll. London : Printed for John Nicholson..., and John Sprint ...; Andrew Bell ..., and Ralph Smith ..., 1708 (ESTC, T194445). Map revised by Herman Moll from 1701 edition by the addition of roads, a compass indicator and asterisks for parliamentary boroughs. Shows boundaries, rivers, roads, woods and settlements. List of places. London meridian. Hodson 127.</p>	EMSC os.X.Pamph Not 1.B8.D08	SC885531
		<p>Morden, Robert. / Moll, Herman. Nottingham Shire [cartographic material] / by R. Morden. 1727?] 1 map ; 20 x 14 cm. Scale [ca. 1:366,000]. Probably detached from: Magna Britannia et Hibernia, antiqua & nova, Or, A new survey of Great Britain : wherein, to the topographical account given by Mr. Cambden, and the late editors of his Britannia, is added a more large history, not only of the cities, boroughs, towns, and parishes mentioned by them, but also of many other places of note and antiquities since discovered. London : T. Cox, 1727. The map plate used was originally used in: Fifty six new and accurate [sic.] maps of Great Britain, Ireland and Wales. 1708. Shows boundaries, rivers, roads, woods and settlements. List of places. London meridian.</p>	EMSC os.Pamph Not 1.B8.D27	SC885536


Nottinghamshire	1714	<p>Overton, Henry, fl. 1706-1764.</p> <p>A new map of Nottingham Shire with the post & cross roads, and other remarks, according to ye latest and best observations [cartographic material].</p> <p>London : Printed & Sold by H. Overton ... 1714.</p> <p>1 map ; 34 x 48 cm.</p> <p>Scale [ca. 1:175,000].</p> <p>Inset: A new mapp of Nottingham. Scale [1:5280]. 18 x 24 cm.</p> <p>Probably detached from: England fully described ... London, [1716?]. Hodson 142.</p>	EMSC MapCabinet Not 1.B8.D14	SC886205 SC101996
Nottinghamshire	1717?	<p>Blome, Richard, d. 1705.</p> <p>A mapp of ye county of Nottingham [cartographic material]. 1717?]</p> <p>1 map ; 25 x 17 cm.</p> <p>Scale [ca. 1:300,000].</p> <p>Probably detached from: England exactly described ... wherein every towne and village is particularly express'd with the names and limits of every hundred, and the roads and distances in measured miles according to Mr Ogilby's survey.</p> <p>[London] : Printed ... and sold by Tho. Taylor, [1717].</p> <p>Shows boundaries, rivers, woods and settlements.</p> <p>Hodson 140.</p>	EMSC os.Pamph Not 1.B8.D17	SC885548 SC885549
Nottinghamshire	1719	<p>Printed road map showing part of Nottinghamshire [by John Senex]; [1719].</p> <p>Title: The Coninuation of the Road from London to Barwick. Beginning at Tuxford and Extending to York Plate ye 3d.</p> <p>Name: Senex, John (d.1740)</p> <p>Role: Cartographer, engraver, and publisher</p> <p>Scale: No scale [1;125,000]</p> <p>Size: 18 x 28cm</p> <p>Details: Dedication: Henry Lord Viscount Down. Plate number 7. Source: Detached from An Actual Survey of all the Principal Roads, First published by John Ogilby, improved, corrected, by John Senex. Volume I, London, printed for and sold by John Senex, 1719. See T Chubb 'The Printed Maps in the Atlases of Great Britain and Ireland& 1579-1870' (London, The Homeland Association 1927), CXXXVIII [137].</p>	Bre 8	n/a



SC886205
25-76240p



Bre 8
11-11370m
[Viewable in NUsearch](#)
[digital gallery](#)

Nottinghamshire	1722	<p>Morden, Robert. Nottingham Shire [cartographic material] / by Robt. Morden. 1722] 1 map ; 34 x 41 cm. Scale [1:206,000]. Dated from the earliest atlas in which the map was issued in this state. Probably detached from: Britannia, or, A chorographical description of Great Britain and Ireland / William Camden. 2nd ed. / rev. by Edmund Gibson. London : A.S. Awnsham and J. Churchill, 1722. "Sold by Abel Swale Awnsham & Iohn Churchill". Differs from previous states by changes in placenames. Shows boundaries, rivers, roads, woods, parks and settlements. Relief shown pictorially. London meridian. Hodson 169.</p>	EMSC MapCabinet Not 1.B8.D22	SC885537
Nottinghamshire 	1724 (1728?)	<p>Jansson, Jan Comitatus Nottinghamiensis; sive Nottingham Shire. Scale [1:182,000] 36 x 46cm. Amstelodami, P. Schenk & G. Valk, [1728?] Possibly from David Mortier's Atlas Anglois... [London], J. Smith, 1724.</p>	EMSC MapCabinet Not 1.B8.D28	886270 [Not catalogued]

886270
07-4282o

Nottinghamshire

1724

Moll, Herman, -1732

Nottingham shire [cartographic material] / by H. Moll ...
1724]

1 map ; 25 x 18 cm.

Scale [ca. 1:366,000].

Probably from: Set of fifty new and correct maps of England and Wales &c. London, 1724.

Engraved picture of coins, outside neat line to top and bottom.

Shows boundaries, rivers, roads with distances, parks and settlements.

List of wapontakes and divisions.

Relief shown pictorially.

London meridian.

EMSC

os.X.Pamph

Not 1.B8.D24

SC886203 (Hand-

coloured copy)

SC886204 (No
colour)



Bre 9

11-11371m

[Viewable in NUsearch](#)

[digital gallery](#) ©

Record for Bre 9 copy:

Title: Nottingham Shire by H Moll Geographer.

Name: Moll, Herman (c.1688 - 1732)

Role: engraver and map publisher

Scale: English miles 7 [1:345,000]

Size: 25 x 18cms

Details: Coloured. Latitude and longitude. Six Roman coins showing obverse and reverse are displayed (three above and three below the map). Plate number 29. Watermark: R.

Source: Detached from A Set of Fifty New and Correct Maps, by Herman Moll, London, Sold by H Moll, Thomas Bowles and J Bowles, 1724. See Donald Hodson 'County Atlases of the British Isles published after 1703. Vol. I Atlases published 1704 to 1743 and their subsequent additions' (Welwyn, Tewin Press 1984), 174.

Bre 9

n/a

Moll, Herman, -1732

Nottinghamshire / by H. Moll.

Scale ca. 1:320,000.

Enlarged reprint from his: A set of fifty new and correct maps. 1724

[Part of: [Four maps of Nottinghamshire] [cartographic material]. Nottingham : Nottingham Civic Society. 1984. 5 sheets : maps ; 30 cm.; All in plastic folder.]

EMC

Planfile

Not 1.B7 NOT

1002828142

EMSC

os.X.Pamph

Not 1.B7 NOT


6002368345

Nottinghamshire	1740	<p>Printed map, with later manuscript annotations, of the two branches of the River Trent, the pasture land in between, and a portion of the town of Newark, Nottinghamshire; Jan. 1740</p> <p>Map shows pasture land between the branches of the river together with part of the town of Newark; the Rivers Trent and Deven [Devon] have been coloured blue; bridges at Markem [Markham], Newark, Kelham and Muscam [Muskham] are shown; Mansfield Road, York Road and Foss Road are coloured yellow as is 'the road to Lincoln and Gainsborough'; a pink coloured road labelled 'New flood road' can be seen but has almost faded away, or been rubbed out; trees are shown along a stretch of the York Road. Sites and areas of land are marked with letters and numbers and there are two accompanying keys. Parts of the Lordships of Staythorpe, Farndon, Hawton, Stoke, Averham, Kelham and Muscam [Muskham] are shown. Streets and sites in Newark are numbered 1-13 and are listed as follows: Todman [Stodman] Street, Nor gate [Northgate], Barr gate [Bargate], Kirgate [Kirkgate], Bore [Boar] Lane, Cuck Stool Lane, Castlegate, Potter Dike, Hill End, Mill Lane, Millgate, Newark Castle, Newark Bridge; buildings are shown in bloc</p>	Ne P 1	n/a
Nottinghamshire	1741	<p>Badeslade, Thomas / Toms, W.H. (William Henry, approximately 1700-1765. A map of Nottingham Shire [cartographic material] : north from London.</p> <p>London : Publish'd by the proprietors T. Badeslade & WH Toms. 1741.</p> <p>1 map ; 15 x 15 cm.</p> <p>Scale [1:520,000].</p> <p>"T. Badeslade delin." ; "W.H. Toms Sculpt".</p> <p>Notes about the county and markets and fairs, left hand side.</p> <p>Numbered "31".</p> <p>Shows rivers, main roads and settlements; neighbouring counties rough shaded.</p> <p>Relief shown pictorially.</p> <p>Probably from: Chorographia Britanniae. [London] : Published according to act of Parliament. Sold by C. Hitch, W. Johnston. & by W: H: Toms, [1742?] (ESTC, N15269). Hodson 188. Chubb 170.</p>	EMSC Pamphlet Not 1.B8.D41	SC886670

		<p>Record for Bre 10 copy: Title: A Map of Nottingham Shire. Name: Badeslade, Thomas (fl.1719 - 1741) Role: Surveyor and engineer Name: Toms, William Henry (fl.1723 - 1758) Role: Engraver and printseller Scale: English Miles 10 [1:605,000] Size: 14 x 15cm Details: Text: A panel on left hand side gives brief details on parliamentary representation, market days and rivers. An approximate bearing 'North from London' is given outside the top border, after the title. Plate number 31. Imprint: T Badeslade delin. W H Toms sculpt. Published by the proprietors T Badeslade and W H Toms Septembre 29th 1741. Source: Detached from Chrographie Britanniae, by Thomas Badeslade, engraved by William Henry Toms, Holbourn. 1742. See Donald Hodson 'County Atlases of the British Isles published after 1703. Vol. I Atlases published 1704 to 1743 and their subsequent additions' (Welwyn, Tewin Press 1984), 188. Chubb 170.</p>	Bre 10	n/a
Nottinghamshire	1744	<p>Cowley, J. (John) An improved map of Nottingham-shire containing the borough and market towns with those adjoining, also its principal roads and rivers [cartographic material] / by J. Cowley. 1744] 1 map ; 17 x 12 cm. Scale [1:422,000]. Probably detached from: Geography of England. London : R. Dodsley, 1744. Shows rivers, roads, parks, settlements and woods. London meridian. Chubb 181.</p>	EMSC Pamphlet Not 1.B8.D44	SC886669
Nottinghamshire	1746	<p>Rocque, John, d.1762 Nottingham shire [cartographic material] / [John Rocque]. 1746] 1 map ; 20 x 16 cm. Scale [1:455,000]. Probably detached from: The English traveller : giving a description of those parts of Great-Britain called England and Wales. London : printed for T. Read, 1746. (ESTC, T145365) Shows rivers, roads, parks, settlements and woods.</p>	EMSC os.Pamph Not 1.B8.D46	SC886206

		<p>Record for Bre 11:</p> <p>Title: Nottingham Shire.</p> <p>Name: Rocque, John (c.1704/5 - 1762)</p> <p>Role: Surveyor, engraver and publisher</p> <p>Scale: English miles 7 [1:455,000]</p> <p>Size: 20 x 16cm.</p> <p>Details: Compass rose Source: Detached from The English Traveller: giving a description of those parts of Great-Britain called England and Wales, London, 1746. Volume III. See T Chubb 'The Printed Maps in the Atlases of Great Britain and Ireland& 1579-1870' (London, The Homeland Association 1927), CLXXXV [185].</p>	Bre 11	n/a
Nottinghamshire	1748	<p>Printed map of Nottinghamshire published [by T Osborne]; [1748]</p> <p>Title: A Correct Map of Nottingham Shire.</p> <p>Name: Osborne, T, (fl.1741 - 1750)</p> <p>Role: Publisher</p> <p>Scale: Miles 10 [1:490,000]</p> <p>Size: 14 x 16cms</p> <p>Details: Coloured. Compass rose. Latitude, longitude, and time in minutes from London. Plate number 28. Source: detached from Geographia Magnae Britanniae, S Wale inv and fec, printed for T Osborne, D Browne, J Hodges, A Miller, J Robinson, W Johnston, P Davey and B Law. Published 1748. See T Chubb 'The Printed Maps in the Atlases of Great Britain and Ireland& 1579-1870' (London, The Homeland Association 1927), CLXXXIX [189].</p>	Bre 12	n/a



Bre 12
11-11372m
[Viewable in NUsearch](#)
[digital gallery](#) 

Nottinghamshire	1754	<p>Bowen, Emanuel, d. 1767.</p> <p>An accurate map of Nottingham Shire [cartographic material] : Describing its wapontakes and divisions drawn from the best authorities, assisted by the most approved modern maps, and various improvements. Illustrated with historical extracts relative to its natural produce, air, soil, trade, manufactures and present state of the principal towns. / by Eman: Bowen ...</p> <p>[London] : Printed for T. Bowles ..., John Bowles & Son ..., John Tinney & Rob. Sayer ..., [1754].</p> <p>1 map on 2 sheets ; 71 x 54 cm.</p> <p>Scale [1:135,000].</p> <p>Detatched from: Large English atlas, 1754.</p> <p>Shows boundaries, roads, woods, parks and settlements.</p> <p>Decorative title cartouche.</p> <p>Dedicated to the Lord Lieutenant.</p> <p>Relief shown pictorially. London meridian, with graticule.</p> <p>Chubb 195.</p>	EMSC MapCabinet Not 1.B8.D54	SC887543 (x2 sheets)
Nottinghamshire	1755	<p>Bowen, Emmanuel</p> <p>Nottingham Shire, drawn from the best authorities [cartographic material] / by Eman. Bowen.</p> <p>London : J. Hinton. 1755.</p> <p>1 map ; 19 x 17 cm.</p> <p>Scale [ca. 1:378,000].</p> <p>Engraved for the Universal magazine.</p> <p>Chubb 188.</p>	EMSC os.Pamph Not 1.B8.D55	SC886668

Nottinghamshire	1761	<p>Bowen, Emmanuel / Owen, W. (William), -1793.</p> <p>Nottingham Shire divided into its wapontakes &c. [cartographic material] : containing the burough [sic] & market towns rivers roads distances &c / by Eman: Bowen ...</p> <p>London : Engrav'd for the General Magazine, of Arts & Sciences; for W. Owen ... 1761.</p> <p>1 map ; 18 x 16 cm.</p> <p>Scale [1:450,000].</p> <p>From: The Natural History of England / Benjamin Martin. London, 1759-1763.</p> <p>"The Natural History of England" was published as part of Martin's "The General Magazine of Arts and Sciences..."</p> <p>Lists wapontakes.</p> <p>Issued October 1761.</p> <p>Shows boundaries, roads with distances, and settlements.</p> <p>London meridian.</p>	EMSC os.Pamph Not 1.B8.D61	SC886667
		<p>Record for Bre 13 copy:</p> <p>Title: Nottingham Shire Divided into its Wapontakes and c. Containing the Burough and Market Towns Rivers Roads Distances and c. By Eman: Bowen Geographer to His Majesty.</p> <p>Name: Bowen, Emanuel (d.1767)</p> <p>Role: Engraver and print-seller</p> <p>Scale: British statute miles 12 [1:440,000]</p> <p>Size: 18 x 16cm</p> <p>Details: Compass rose. Latitude and longitude. Imprint: Engraved for the General Magazine, of Arts and Sciences, for W Owen at Temple Bar 1761. Watermark: Strasbourg Lily (incomplete). Source: Detached from the Natural History of England, by Benjamin Martin. London: Printed and sold by W Owen, the author, in Fleet-Street, 1759 - 1763. See T Chubb 'The Printed Maps in the Atlases of Great Britain and Ireland& 1579-1870' (London, The Homeland Association 1927), CCXV [215].</p>	Bre 13	n/a

Nottinghamshire	1764	<p>Kitchin, Thomas. A new map of Nottingham Shire, drawn from the best authorities [cartographic material] / by Tho. Kitchin. 1764]</p> <p>1 map ; 25 x 19 cm. Scale [ca. 1:350,000]. Probably detached from: England illustrated, or, A compendium of the natural history, geography, topography, and antiquities, ecclesiastical and civil, of England and Wales. With maps of the several counties, and engravings of many remains of antiquity, remarkable buildings, and principal towns. London, Printed for R. & J. Dodsley, 1764. (ESTC, T58132) Shows boundaries, roads, parks, woods and settlements. Chubb 224.</p>	<p>EMSC os.Pamph Not 1.B8.D64</p> <p>Special Collection Oversize DA620 .E6 (Vol. 2)</p>	<p>SC886666</p> <p>SC112505 (within volume)</p>
<p>Nottinghamshire</p>  <p>Bre 14 18-35426m</p>	1766	<p>Ellis, J. A modern map of Nottingham Shire [cartographic material] : drawn from the latest surveys, corrected & improved by the best authorities / J. Ellis sculp. London : Printed for Carington Bowles ... & Rob. Sayer ... 1766]</p> <p>1 map ; 24 x 18 cm. Scale [1:356,000]. Probably from: Ellis's English atlas. London, 1766. Numbered "34". Shows rivers, roads, parks, settlements and woods. Relief shown pictorially. London meridian.</p> <p>Record for Bre 14 copy: Title: A Modern Map of Nottingham-Shire, Drawn from the latest surveys; corrected and improved by the best authorities. J Ellis sculptor. Name: Ellis, John (fl.1750 - 1796) Role: Engraver Scale: british Statute Miles 69 to a degree 10 [1:360,000] Size: 24 x 18cm Details: Coloured. Compass rose. Latitude and longitude. Plate number 34. Imprint: printed for Carington Bowles in St Pauls Church Yard and Robert Sayer in Fleet Street. Source: Detached from Ellis's English Atlas. Engraved by J Ellis. London: Printed for Robert Sayer and Carington Bowles. 1766. See T Chubb 'The Printed Maps in the Atlases of Great Britain and Ireland& 1579-1870' (London, The Homeland Association 1927), CCXXVII [227].</p>	<p>EMSC os.Pamph Not 1.B8.D66</p> <p>Bre 14</p>	<p>SC886665</p> <p>n/a</p>

Nottinghamshire	1769	 <p>Sp 9 11-11512m Viewable in NUSearch digital gallery </p> <p>Map showing lands in Laneham, Rampton, Treswell, South and North Levertons, Hebblethorp, Fenton, Sturton, Littleborough, Cottam and West Bunton, Nottinghamshire, subject to flooding by the River Trent, surveyed by John Crundy and George Kell; 1769. 1 map. Map of Trent Valley entitled 'A plan of the Ings, Meadows, marshes and other low grounds in Laneham, Rampton, Treswell, South and North Levertons, Hebblethorp, Fenton, Sturton, Littleborough, Cottam and West Bunton, in the County of Nottingham, which are frequently overflowed by the Trent and other outward waters. Surveyed by John Crundy, engineer and George Kell, surveyor, 1769'. Surveyor: John Grundy, engineer and George Kell, surveyor Scale: A scale of Gunter's chains 24 to an inch Size: 39 x 61cm (15 1/2" x 24")</p>	Sp 9	n/a
Nottinghamshire	1774	<p>Chapman, John, fl. 1772-1777. Nottingham shire [cartographic material] / survey'd in 1774 by J. Chapman. 1776. 1 map ; 125 x 82 cm. Scale [1:63,360]. Inset: views of Southwell Minster and the Green Dale Oak.</p> <p>Chapman, John, fl. 1772-1777. Chapman's map of Nottinghamshire, 1774 [cartographic material]. Nottingham : Nottinghamshire County Council. 2003. 1 map on 10 sheets ; 278 x 86 cm. on sheets 30 x 43 cm. Scale 1:63,360. 1 in. to 1 mile. Reprint of map originally published in 1776. Notes by Adrian Henstock.</p>	EMSC Over.XX Not 1.B8.D76	SC885356
Nottinghamshire	1776	<p>Smith, J. A plan (printed & 1 B/W photograph) of the navigable canal now making from the River Trent to Langley Bridge in the counties of Derby and Nottingham. Survey'd in 1776. By J. Smith. Scale [1:78,738] Size: 17x30 cm.</p>	Dr E 64/7	n/a


Nottinghamshire	1777	<p>Bowen, Emanuel, d. 1767.</p> <p>An accurate map of Nottingham shire, describing its wapontakes and divisions [cartographic material] : drawn from the best authorities, illustrated with historical extracts relative to its natural produce, air, trade and manufactures, describing also the church livings, charity schools &c. / by Eman: Bowen ...</p> <p>London : printed for Carington Bowles ... John Bowles ... Robt. Sayer & Jn. Bennett, 1777.</p> <p>1 map ; 49 x 40 cm.</p> <p>Scale [ca. 1:174,000].</p> <p>Probably detached from: The royal English atlas : being a new and accurate set of maps of all the counties in England and Wales, ... With a general map of England, and Wales ... / by Emanuel Bowen, ... Thomas Kitchen, and others. (ESTC, T216434)</p> <p>London meridian.</p>	EMSC MapCabinet Not 1.B8.D77	SC885312
		<p>Bowen, Emanuel, d. 1767.</p> <p>Nottinghamshire / by Emanuel Bowen.</p> <p>Reprint from his Atlas Anglicanus. 1777</p> <p>[Part of: [Four maps of Nottinghamshire] [cartographic material]. Nottingham : Nottingham Civic Society. 1984. 5 sheets : maps ; 30 cm.; All in plastic folder.]</p>	EMC Planfile Not 1.B7 NOT	1002828142
			EMSC os.X.Pamph Not 1.B7 NOT	6002368345
Nottinghamshire	1785	<p>Bowen, Emanuel, d. 1767.</p> <p>An accurate map of Nottingham shire, describing its wapontakes and divisions [cartographic material] : drawn from the best authorities, assisted by the most approved modern maps, with various improvements, illustrated with historical extracts relative to its natural produce, air, soil, trade, manufactures and present state of the principal towns / by Eman: Bowen ...</p> <p>[1785].</p> <p>1 map ; 68 x 51 cm.</p> <p>Scale [1:136,000].</p> <p>Probably detached from: The large English atlas, or, a new set of maps of all the counties in England and Wales / by Emanuel Bowen, ... Thomas Kitchen, and others. London : printed and sold by Robert Wilkinson, successor to Mr. John Bowles, deceased, [1785?]. (ESTC, T216437). London meridian.</p> <p>Chubb 195.</p>	EMSC MapCabinet Not 1.B8.D85	SC886207 SC886208

Nottinghamshire	1786	<p>Kitchin, Thomas, 1718-1784. Nottingham Shire, drawn from the best authorities and regulated by astronl. observations [cartographic material] / by T. Kitchin. 1786]. 1 map ; 21 x 16 cm. Scale [ca. 1:406,000]. Probably detached from: Historical descriptions of new ... views ... of England Wales ... London : Hogg, 1786. Shows boundaries, roads, parks, woods and settlements. London meridian. Chubb 257.</p> <p>Record for Bre 16 copy: Title: Nottingham Shire drawn from the Best Authorities and Regulated by Astron.1 Observations by T Kitchin Geographer. Name: Kitchin, Thomas (1718 - 1784) Role: Engraver and publisher Scale: British Statute Miles 8 [1:505,000] Size: 21 x 16cm Details: Coloured. Arms: Nottingham. Compass rose. Latitude and longitude. Source: Detached from Historical Descriptions of England and Wales. Published under henry Boswell, Assisted by Robert Hamilton, London. Printed for Alexander Hogg 1786. [The maps originally appeared in the London Magazine form 1747 - 1760]. See See T Chubb 'The Printed Maps in the Atlases of Great Britain and Ireland& 1579-1870' (London, The Homeland Association 1927), CCLVII.</p>	EMSC os.X.Pamph Not 1.B8.D86	SC886662 SC886663
			Bre 16	n/a
Nottinghamshire	1787	<p>Harrison, John / Sudlow, E. A new, accurate and correct map of Nottinghamshire [cartographic material] : engraved from an actual survey, with other improvements / by E. Sudlow. London : J. Harrison. 1787. 1 map ; 42 x 34 cm. Scale [ca. 1:307,200]. Detached from: Maps of the English counties. 1791. Chubb 291, variant of.</p>	EMSC MapCabinet Not 1.B8.D87	SC887544

Nottinghamshire	1787	Nottinghamshire / by John Cary. Scale ca. 1:254,000. Reprint from: Carey's new and correct English atlas. 1787. [Part of: [Four maps of Nottinghamshire] [cartographic material]. Nottingham : Nottingham Civic Society. 1984. 5 sheets : maps ; 30 cm.; All in plastic folder.]	EMC Planfile Not 1.B7 NOT EMSC os.X.Pamph Not 1.B7 NOT	1002828142 6002368345
Nottinghamshire	1787	Printed map of Nottinghamshire by Emanuel Bowen; 1787. Title: An Accurate Map of Nottingham Shire. Describing its Wapontakes and Divisions drawn from the best authorities, assisted by the most approved modern maps, with various improvements, illustrated with historical extracts relative to its natural produce, air soil, trade manufactures and present state of the principal towns. By Emanuel Bowen, Geographer to his Majesty. Name: Bowen, Emanuel (d.1767) Role: Engraver and print-seller Scale: British Statute Miles 69 to a degree 12 [1:125,000] Size: 69 x 51cm Details: Coloured. Arms: Thomas, Duke of Newcastle, Dedication: Thomas, Duke of Newcastle. Text: notes on the county, towns and nobility. Compass rose. Latitude and longitude. Plate number 20. Imprint: printed for John Bowles in Cornil, Carington Bowles in St Pauls Church Yard and Robert Sayer in Fleet Street. Reverse not seen because the map is framed. Source: Detached from The Large English Atlas, by Emanuel Bowen, Thomas Kitched, Captain Andrew Armstrong, London. Printed for Robert Sayer Chubb 29 l.	Bre 17	n/a

Nottinghamshire	1788	<p>Printed map of Nottinghamshire by John Haywood; 1788.</p> <p>Title: A Map of Nottinghamshire, Engraved from an actual survey, with improvements. Name: Haywood, John Role: Draughtsman Scale: British Statute Miles 69.5 to a degree 10 [1:165,000] Size: 42 x 34cm Details: Coloured. Compass rose. Latitude and longitude. Imprint: Haywood delt. London: engraved for and published by John Harrison, number 115 Newgate Street, as the Act directs. May 7th 1788. Watermark: W L E (incomplete). Source: Detached from Maps of the English counties, London. Printed by and for John Harrison, number 115 Newgate Street, 1791. See T Chubb 'The Printed Maps in the Atlases of Great Britain and Ireland 1579-1870' (London, The Homeland Association 1927), CCXCI [271].</p>	Bre 18	n/a
Nottinghamshire	1789	<p>Cary, John. A map of Nottinghamshire, from the best authorities [cartographic material] / engraved by J. Cary. 1789] 1 map ; 51 x 33 cm. Scale [1:160,000]. Detached from: Britannia. 1789. Shows boundaries, rivers, roads, parks and settlements. Relief shown by hachures. Greenwich meridian.</p>	EMSC MapCabinet Not 1.B8.D89	SC887545

		<p>Record for Bre 19 copy:</p> <p>Title: A Map of Nottinghamshire, from the best authorities. Engraved by J Cary, E Noble delint et curavit.</p> <p>Name: Noble, E (fl. 1789 - 1805)</p> <p>Role: Draughtsman</p> <p>Name: Cary, John (c.1754 - 1835)</p> <p>Role: Engraver and mapseller</p> <p>Scale: Statute miles 69.5 to a degree of latitude 6 [1:160,000]</p> <p>Size: 51 x 31 cm</p> <p>Details: Coloured. Compass rose. Latitude and longitude.</p> <p>Source: Detached from Britannia: by William Camden. Translated by Richard Gough, London, Printed by John Nichols, for T Payne and Son, and G G J and J Robinson, Paternoster Row, 1789, Volume II. See T Chubb 'The Printed Maps in the Atlases of Great Britain and Ireland 1579-1870' (London, The Homeland Association 1927), CCLXXI [271].</p>	Bre 19	n/a
Nottinghamshire	1789	<p>Fletcher, Edward Green.</p> <p>A Plan of the Intended Canal from Cromford to Langley Bridge in the counties of Derby and Nottingham with collateral branches to the parishes of Pinkston and Selston, 1789.</p> <p>Scale 1:34,364</p> <p>Size: 26x54 cm</p>	Dr E 63/13	n/a


Nottinghamshire	1792	<p>Chapman, John, fl. 1772-1777.</p> <p>Nottingham shire [cartographic material] / survey'd in 1774 by J. Chapman.</p> <p>2nd ed., corr. 1792]</p> <p>1 map ; 125 x 82 cm.</p> <p>Scale [1:63,360].</p> <p>Inset: views of Southwell Minster and the Green Dale Oak.</p>	EMSC Over.XX Not 1.B8.D92	SC885357
	SC885357 25-76062p	<p>Chapman, John</p> <p>Nottinghamshire</p> <p>Photocopy of 1792 map.</p>	EMSC os.MapCabinet Not 1.B8.D92	885358 [Not catalogued]
Nottinghamshire	1793	<p>Cary, John.</p> <p>Nottinghamshire [cartographic material] / by J. Cary.</p> <p>London : J. Cary. 1793.</p> <p>1 map ; 25 x 20 cm.</p> <p>Scale [ca. 1:338,000].</p> <p>Shows boundaries, rivers, woods, parks and settlements with stars denoting the number of members returned to Parliament.</p> <p>London meridian.</p>	EMSC os.X.Pamph Not 1.B8.D93	SC886660

		<p>Record for Bre 20 copy:</p> <p>Title: Nottinghamshire by John Cary, Engraver.</p> <p>Name: Cary, John (c.1754 - 1835)</p> <p>Role: Engraver and mapseller</p> <p>Scale: Statute Miles 69.5 to a degree 8 [1:330,000]</p> <p>Size: 25 x 20cm</p> <p>Details: Coloured. Compass rose. Latitude and longitude. Imprint: London, published January 1st 1793, by J Cary Engraver and Map Seller, Strand. Watermark: 9 9 (very faint).</p> <p>Source; Detached from Cary's New and Correct English Atlas, London, printed for John Cary, Engraver, Map and Printseller, 1793. See T Chubb 'The Printed Maps in the Atlases of Great Britain and Ireland& 1579-1870' (London, The Homeland Association 1927), CCLXIII.</p>	Bre 20	n/a
Nottinghamshire	1794	<p>Walpoole, George Augustus.</p> <p>A new map of Nottingham shire, drawn from the latest authorities [cartographic material] / [George Augustus Walpoole].</p> <p>1794]</p> <p>1 map ; 19 x 15 cm.</p> <p>Scale [ca. 1:460,000].</p> <p>Probably from: The new and complete English traveller. London : Hogg, 1794. Chubb 252.</p>	EMSC Pamphlet Not 1.B8.D94	SC886661
Nottinghamshire	1794	<p>Printed map of Nottinghamshire [by Thomas Conder]; [1794].</p> <p>Title: A New Map of Nottingham Shire, drawn from the latest authorities.</p> <p>Name: Conder, Thomas (fl.1780 - 1801)</p> <p>Role: Engraver</p> <p>Scale: British Statute Miles 15</p> <p>Size: 10 x 15cm</p> <p>Details: Coloured. Arms: Nottingham. Compass rose. Latitude and longitude. Imprint: map is cropped.</p> <p>Source: Detached from The New and Complete English Traveller, revised, corrected, and improved, by William Hugh Dalton, London, printed for Alexander Hodd, [the title on the frontispiece is Daltons New English Traveller, ryley delin. Scott sculpt. Published by Alexander Hogg, 1794. It is practically the same as The New British Traveller, The whole published under George Augustus Walpoole, London. Printed for Alexander Hogg, 1784]. See T Chubb 'The Printed Maps in the Atlases of Great Britain and Ireland& 1579-1870' (London, The Homeland Association 1927), CCLII</p>	Bre 21	n/a



Bre 21
11-11373m
[Viewable in NUsearch digital gallery](#)

Nottinghamshire	1795	Printed map of Nottinghamshire [by John Lodge]; [1795]. Title: A New Map of Nottingham-Shire, from the best Authorities. Name: Lodge, John (fl.1754 - 1794) Role: Geographer and engraver Scale: British Statute Miles 69 to a degree 10 [1:270,000] Size: 32 x 25cm Details: Compass rose. Latitude and longitude. Source: Detached from: The Political Magazine and Parliamentary, Naval, Military and Literary Journal, London. Printed for R Butters, number 79, Fleet Street, 1795. See T Chubb 'The Printed Maps in the Atlases of Great Britain and Ireland& 1579-1870' (London, The Homeland Association 1927), CCL.	Bre 22	n/a
Nottinghamshire	1798	Lowe, Robert. 'A map of the soil of Nottinghamshire' in General view of the agriculture of the county of Nottingham : with observations on the means of its improvement, drawn up for the consideration of the Board of Agriculture and Internal Improvement / by Robert Lowe. London : printed for G. Nicol : printed for Richard Phillips, 1798. col. map (folded). Scale [c.1:380,000] 21 x 15cm	EMSC Not I.P6 LOW	6001691856 6001691865 6001691847
Nottinghamshire	18--?	Bacon, G.W. & Co. / Ordnance Survey. Nottinghamshire [cartographic material] : reduced from the Ordnance Survey. London : G.W. Bacon & Co. 18--? 1 map. : col. ; 45 x 30 cm. Scale [ca. 1:200,000]. "With the name of every railway station"--Cover. The map does not show the Nottingham Suburban Railway (completed 1889) or the Great Central Railway.	EMSC Pamphlet Not 1.B8.E--	1005377382
Nottinghamshire	18--?	Printed county map of Nottinghamshire showing Hundreds, Parliamentary Divisions, roads and canals (London: Darton & Co.); undated. Includes an engraving "A South View of Nottingham Castle, and the Druids' Caves in the Park". Possibly printed for F. White's history and directory of Nottinghamshire?	Ne 6 X 18	n/a

Nottinghamshire	1801	<p>Smith, Charlesm fl. 1803-1862.</p> <p>A new map of the county of Nottingham [cartographic material] : divided into hundreds. 1801.</p> <p>1 map ; 50 x 45 cm.</p> <p>Scale [ca. 1:170,000].</p> <p>Dated 6 Jan. 1801.</p> <p>Probably from: Smith's new English atlas. London, 1804.</p> <p>"Jones & Smith sculp. Pentonville."</p> <p>List of hundreds.</p> <p>Shows boundaries, rivers, roads, woods and settlements.</p> <p>Relief shown by hachures. Greenwich meridian.</p> <p>Chubb 311.</p>	<p>EMSC MapCabinet Not 1.B8.E02</p> <p>EMSC MapCabinet Not 1.B8.E01</p>	<p>SC886271</p> <p>SC65791</p>
<p>Nottinghamshire</p> 	1801	<p>Cary, John, approximately 1754-1835.</p> <p>A new map of Nottinghamshire [cartographic material] : divided into hundreds, exhibiting its roads, rivers, parks &c. / by John Cary.</p> <p>London: : J. Cary. 1801.</p> <p>1 map ; 52 x 46 cm.</p> <p>Scale [ca. 1:162,000].</p> <p>Detached from: Cary's new English atlas. 1809.</p> <p>Shows boundaries, rivers, roads, parks and settlements.</p> <p>Relief shown by hachures. Greenwich meridian.</p> <p>Chubb 333.</p>	<p>EMSC MapCabinet Not 1.B8.E01</p>	<p>SC887546</p>

Nottinghamshire	1804	<p>Smith, Charles, fl. 1803-1862. A new map of the county of Nottingham [cartographic material] : divided into hundreds. London : Printed for C. Smith ..., 1804. 1 map ; 48 x 43 cm. Scale [ca. 1:170,000]. Dated 6 Jan. 1804. Probably from: Smith's new English atlas. London, 1804. List of hundreds. Shows boundaries, rivers, roads, woods and settlements. Relief shown by hachures. Greenwich meridian.</p>	EMSC MapCabinet Not 1.B8.E04	SC886272
		<p>Smith, Charles / Nottinghamshire County Council. A new map of the County of Nottingham divided into hundreds [cartographic material]. Nottingham : Nottinghamshire County Council, 2003. 1 map : col. ; 50 x 46 cm. Scale ca. 1:192,000. "A new map of the county of Nottingham engraved in 1801 by the firm of Jones and Smith and published in (Charles) 'Smith's New English Atlas' in 1804". At foot of map: Nottinghamshire County Council, Community Services.</p>	EMSC MapCabinet Not 1.B8.E04	1003318040
Nottinghamshire	1805	<p>Cary, John, ca. 1754-1835. A map of Nottinghamshire [cartographic material] : from the best authorities / engraved by J. Cary. [London] : Published by John Stockdale ..., 1805. 1 map ; 51 x 33 cm. Scale [1:169,000]. Dated 26th March 1805. Probably detached from: New British atlas. London: John Stockdale, 1805. "E. Noble delin. et curavit." Shows boundaries, rivers, roads and settlements. Relief shown by hachures. London meridian. Chubb 319.</p>	EMSC MapCabinet Not 1.B8.E05	SC886269


Nottinghamshire	1806	<p>[Map of Nottinghamshire] in Topographical and statistical description of the county of Nottingham / by George Alexander Cooke.</p> <p>London : the Author, between 1801-1810?</p> <p>Folded map ; 12 x 10 cm.</p> <p>Scale [1:724,114]</p>	EMSC Not 1.C26 COO	6001679541 6001679532 6001679523
Nottinghamshire	1808	<p>Smith, Charles, 1768-1808.</p> <p>A new map of the county of Nottingham [cartographic material] : divided into hundreds.</p> <p>London : C. Smith. 1808.</p> <p>1 map : col. ; 48 x 43 cm.</p> <p>Scale [ca. 1:175,000].</p> <p>Relief shown by hachures. Includes explanation and reference to the hundreds.</p> <p>Chubb 312.</p>	EMSC MapCabinet Not 1.B8.E08	SC886273
Nottinghamshire	1808	<p>Capper, Benjamin Pitts.</p> <p>Nottinghamshire, in which is laid down every parish and place containing upwards of 40 houses [cartographic material].</p> <p>London : Phillips. 1808.</p> <p>1 map ; 18 x 11 cm.</p> <p>Scale [ca. 1:440,000].</p> <p>Probably detached from: Topographical dictionary of the United Kingdom. London, 1808.</p> <p>"Plate XXVII." "Capper del. et sculpt."</p> <p>Chubb 327.</p>	EMSC Pamphlet Not 1.B8.E08	SC886659
Nottinghamshire	1809	<p>Cary, John</p> <p>Nottinghamshire [cartographic material] / by John Cary, engraver.</p> <p>London: : Publish'd ... by J. Cary ... 1809.</p> <p>1 map ; 25 x 20 cm.</p> <p>Scale [1:330,000].</p> <p>Published 1 July 1809.</p> <p>Probably detached from: Cary's new and correct English atlas. London, 1809.</p> <p>Shows boundaries, rivers, woods, parks and settlements with stars denoting the number of members returned to Parliament.</p> <p>Relief shown by hachures. London meridian.</p> <p>Chubb 264.</p>	EMSC os.Pamph Not 1.B8.E09	SC886201



Nottinghamshire	1811	<p>Cary, John, ca. 1754-1835. A new map of Nottinghamshire [cartographic material] : divided into hundreds, exhibiting its roads, rivers, parks &c., / by John Cary. London: : Published by J. Cary ..., 1811. 1 map ; 52 x 46 cm. Scale [1:160,000]. Detached from: Cary's new English atlas. London: : Printed for J. Cary..., 1809. Shows boundaries, rivers, roads, parks and settlements. Relief shown by hachures. Greenwich meridian. Chubb 334.</p>	EMSC MapCabinet Not 1.B8.E11	SC887556
Nottinghamshire	1812	<p>Printed map of Nottinghamshire by James Wallis; 1812. Title: Nottinghamshire Name: Wallis, James Role: Engraver Scale: No scale [1:390,000] Size: 26 x 17cm Details: Coloured, Compass rose. Latitude and longitude. Imprint: London published by S A Oddy, 1812. Source: Detached form A New and Improved County Atlas. Wallis's New British Atlas, London. Published by J Wallis, 1812. See T Chubb 'The Printed Maps in the Atlases of Great Britain and Ireland 1579-1870' (London, The Homeland Association 1927), CCCXLIX [349].</p>	Bre 24	n/a
		<p>Wallis, J. Nottinghamshire [cartographic material] / engrav'd by J. Wallis. 1819? 1 map ; 26 x 17 cm. Scale [ca. 1:390,000]. Probably detached from: Ellis's new and correct atlas of England and Wales. London, 1819. Map is reprint from Wallis' New British Atlas... 1812.</p>	EMSC os.Pamph Not 1.B8.E19	SC885755

Nottinghamshire	1818	<p>Langley, Edward. Langley's new map of Nottinghamshire [cartographic material]. London : Printed and published by Langley & Belch. 1818. 1 map ; 25 x 17 cm. Scale [ca. 1:380,000]. Probably from: Langley's new county atlas of England and Wales. London, 1818. Vignette: Nottingham Castle. List of hundreds. Greenwich meridian. Relief shown by hachures. Chubb 359.</p>	EMSC os.X.Pamph Not 1.B8.E18	SC886169
Nottinghamshire	1818	<p>Printed map of Nottinghamshire by [Josiah] Neele; 1818. Title: Nottinghamshire. Name: Neele, Josiah (fl.1798 - 1820) Role: Engraver Scale: British Statute Miles 6 [1:330,000] Size: 24 x 29cm Details: Compass rose. Latitude and longitude. Imprint: Neele Sculpt. Strand. Published by J Robins and Company. Albion Press, London, 1818. Source: Detached from Robins's Atlas of England and Wales. Engraved by Neele, London. Published by J Robins and Company, Albion Press, 1819. See T Chubb 'The Printed Maps in the Atlases of Great Britain and Ireland& 1579-1870' (London, The Homeland Association 1927), CCCLXII.</p>	Bre 25	n/a
Nottinghamshire	1818	<p>Dix, Thomas. A new map of the county of Nottingham, divided into hundreds in A complete atlas of the English counties, divided into their respective hundreds / commenced by the late Thomas Dix, of North Walsham; carried on and completed by William Darton, London, 1822. London : William Darton, 1822. 42 x 34 cm. Scale [1:202,752] Inset: A south view of Nottingham Castle and the Druid's Caves in the Park.</p>	Special Collection Over.XX GI815 DIX	6002480645

Nottinghamshire	1821	<p>Whittaker, G. & W.B. [Map of Nottinghamshire] in The history and topography of Nottinghamshire, : with biographical sketches, &c. &c. and a neat map of the county. London : Printed for Pinnock and Maunders, Mentor Press, [1823?]. 16 x 13 cm. Scale [ca. 1:506,880] Engraved by Neele & Son. Chubb 390.</p>	EMSC Pamphlet Not I.D14 PIN	SCI29523
Nottinghamshire	1822	<p>Printed map of Nottinghamshire published by J[ohn] Cary and G[eorge] Cary; [1822]. Title: Nottinghamshire. Name: Cary, John (c.1754 - 1835) Role: Engraver and publisher Name: Cary, George Role: Engraver and publisher Scale: Scale of Statute Miles 10 [1:735,000] Size: 13 x 9cm Details: Coloured. Half compass rose. Page number 14. Imprint: London. Published by G and J Cary, number 86 St James's Street. Watermark: J W A 181 (incomplete). Source: Detached form Cary's Traveller's Companion: London, Printed for G and J Cary, Engraver, number 86, St James's Street, 1822. See T Chubb 'The Printed Maps in the Atlases of Great Britain and Ireland 1579-1870' (London, The Homeland Association 1927), CCLXXXIII [283].</p>	Bre 26	n/a
Nottinghamshire	1822	<p>Cooke, George Alexander. [Map of Nottinghamshire] in Topographical and statistical description of the county of Nottingham : containing an account of its situation ... to which is prefixed a copious travelling guide ... forming a complete county itinerary. Also a list of the fairs ... / by George Alexander Cooke. London : the Author, [between 1801-1810?]. 12 x 10 cm. Scale [1:224,114]</p>	EMSC Not I.C26 COO	6001679523

Nottinghamshire	1824-39	<p>Ordnance Survey. Nottingham & Loughborough. Cassini historical map. Old series. 1824-1839 Cassini historical map. 129. Old series</p> <p>Part of: A landscape history of Nottingham & Loughborough, including Carlton, Coalville, Heanor, Hucknall, Ilkeston, Long Eaton and Melton Mowbray [cartographic material] : three Ordnance Survey historical maps, 1824-1839, 1902-1903, 1921. East Garston : Cassini, 2011] 3 maps : col. ; 80 x 80 cm. folded to 23 x 14 cm. Scale 1:50,000. Original Ordnance Survey one-inch maps re-projected and re-scaled to match Ordnance Survey Landranger 129. Individual maps dated 2007.</p>	EMC Em.B8.G11	1006719624
Nottinghamshire	1824-39	<p>Ordnance Survey. Nottingham & Loughborough [cartographic material]. East Garston : Cassini, 2006. Cassini historical map. Old series ; 129. 1 map ; 80 x 80 cm. folded to 23 x 14 cm. Scale 1:50,000. Original maps published 1824-1839 at 1:63,360. "Ordnance Survey One-Inch maps Re-projected and re-scaled to match Ordnance Survey Landranger ... Modern-day British National Grid for ease of reference"--Back cover. "Including Coalville, Heanor, Hucknall, Ilkeston, Long Eaton and Melton Mowbray"--Cover.</p>	EMC Em.B8.G06	1004939545
Nottinghamshire	1827?	<p>J. Pigot & Co. Nottinghamshire [cartographic material]. London : Pigot & Co. 1827?] 1 map ; 34 x 21 cm. Scale [ca. 1:242,000]. Probably detached from: Pigot and co.'s London & provincial new directory. 3rd ed. London, [1827]. Inset view of St Mary's Church, Nottingham. Chubb 399.</p>	EMSC os.X.Pamph Not 1.B8.E27	SC886656

Nottinghamshire	1828	<p>Cary, John, approximately 1754-1835.</p> <p>Cary's improved map of England and Wales [cartographic material] : with a considerable portion of Scotland, planned upon a scale of two statute miles to one inch, drawn from the most authentic surveys and parliamentary documents.</p> <p>London : Cary, 1832.</p> <p>65 maps in 8 boxes ; 58 x 70 cm.</p> <p>Scale 1 in. to 2 miles.</p> <p>Contents: 1. Index, Title, Sheets 1-6 -- 2. Sheets 7-14 -- 3. Sheets 15-22 -- 4. Sheets 23-30 -- 5. Sheets 31-38 -- 6. Sheets 39-47 -- 7. Sheets 48-56 -- 8. Sheets 57-65.</p> <p>Sheet 38 shows parts of Nottinghamshire, Derbyshire and Leicestershire.</p>	Special Collection G5750 CAR	6002475449 (Part 5, Sheets 31-38)
		 <p>6002475449 11-11423p Viewable in NUsearch digital gallery ©</p>		
Nottinghamshire	1828-1829	<p>J. Pigot & Co.</p> <p>Nottinghamshire</p> <p>Directory. Folding map before p.625 : Nottinghamshire.</p> <p>Scale [1:253,440]. 34 x 21cm..</p>	EMSC Not 1.B15.E28	6001679274
Nottinghamshire	1829?	<p>Henry Teesdale & Co.</p> <p>Nottinghamshire [cartographic material].</p> <p>London : Henry Teesdale & Co. 1829?]</p> <p>1 map : col. ; 39 x 33 cm.</p> <p>Scale [ca. 1:203,000].</p> <p>Probably detached from: New British atlas. London : Henry Teesdale & Co., 1829. Chubb 409.</p>	EMSC os.X.Pamph Not 1.B8.E29	SC886655
Nottinghamshire	1829	<p>Printed map of Newark, Nottinghamshire, with later manuscript additions; 1829.</p> <p>Shows town in plan; many features and building named, some other features identified by numbered reference table; shows immediate closes and land; colour coded annotations and key shows the Duke of Newcastle's 'Old Estate' and the Crown purchase; parish boundaries also colourcoded.</p> <p>Compass rose and scale bar: Scale of Chains 20, 1:5200.</p> <p>Date: Map dated 1829 but later annotations including addition of railways possibly c. mid-19th century?</p> <p>Scale: Scale of Chains 20 1:5200</p>	Ne 5 P 39	n/a

Nottinghamshire	1831	 <p>SC718470 24-74629p Viewable in NUsearch digital gallery </p>	<p>C. & J. Greenwood. Map of the county of Nottingham [cartographic material] : from an actual survey made in the years 1824 & 1825 / by C. & J. Greenwood ... Corrected to the present period. London : Published by the proprietors Greenwood & Co., 1831. 1 map ; 56 x 66 cm. Scale [ca. 1:200,000]. "Engraved by J. & C. Walker ...". Vignette: "The collegiate church of St. Mary, Southwell." ; "Creighton del." Shows boundaries, roads with distances, woods, parks and settlements. List of wapentakes ; compass rose. Relief shown by hachures. Greenwich meridian.</p>	<p>EMSC MapCabinet Not 1.B8.E31</p> <p>EMSC MapCabinet Not 1.B8.E31</p>	<p>SC885173</p> <p>SC718470</p>
			<p>Creighton, R. Nottinghamshire [cartographic material]. 1831] 1 map ; 23 x 17 cm. Scale [1:383,000]. Detached from: A topographical dictionary of England. London : S. Lewis & Co., 1831. "Drawn by R. Creighton" ; "Engraved by J. & C. Walker." "Drawn and engraved for Lewis' Topographical Dictionary." Relief shown by hachures and shading. Greenwich meridian. Chubb 430.</p> <p>Record for Bre 27 copy: Title: Nottinghamshire. Name: Creighton, R (fl.1818 - 1855) Role: Draughtsman Scale: Scale of Miles 10 [1:390,000] Size: 22 x 17cm Details: Compass rose. Latitude and longitude. Imprint: drawn by R Creighton. Engraved by J and C Walker. Drawn and engraved for Lewis' Topographical Dictionary. Source: Detached from A Topographical Dictionary of England, by Samuel Lewis. In four volumes. London, published by S Lewis and Company. 1831. See T Chubb 'The Printed Maps in the Atlases of Great Britain and Ireland& 1579-1870' (London, The Homeland Association 1927), CCCCXXX [430].</p>	<p>EMSC os.Pamph Not 1.B8.E31</p> <p>Bre 27</p>	<p>SC886650</p> <p>n/a</p>

Nottinghamshire	1831	J. Pigot & Co. Nottinghamshire [cartographic material]. London : Pigot & Co. 1831? 1 map ; 34 x 21 cm. Scale [ca. 1:242,000]. Inset view of St Mary's Church, Nottingham.	EMSC os.X.Pamph Not 1.B8.E31	SC886654
Nottinghamshire	1831?	Henry Teesdale & Co. Nottinghamshire [cartographic material]. London : Henry Teesdale & Co. 1831? 1 map : col. ; 39 x 33 cm. Scale [ca. 1:203,000]. Chubb 41 I? Record for Bre 28 copy: Title: Nottinghamshire. Name: Teesdale, Henry (fl.1828 - 1845) Role: Publisher Scale: Scale 8 miles [1:205,000] Size: 40 x 32cm Details: Coloured. Compass rose. Latitude and longitude. Imprint: London. Published by Henry Teesdale and Company, 302 Holborn. Watermark: Whatman Turkey Mill 1830. Source: Possibly detached from New British Atlas, Containing a Complete Set of County maps. The whole carefully revised and corrected to the year 1831. London. Published by Henry Teesdale and Company. 1831. See T Chubb 'The Printed Maps in the Atlases of Great Britain and Ireland 1579-1870' (London, The Homeland Association 1927), CCCCXI.	EMSC os.X.Pamph Not 1.B8.E31 Bre 28	SC886652 SC886653 n/a
Nottinghamshire	1833	Archer, Joshua / Edwards, W. Nottingham Shire [cartographic material] / J. Archer sc. ... London : W. Edwards ... 1833 1 map : white on black ; 22 x 15 cm. Scale [1:380,000]. Probably taken from: William Pinnock's "Guide to Knowledge", page 581. Printed in white detail on black background. Coat of arms. Greenwich meridian.	EMSC os.Pamph Not 1.B8.E33	SC886651

Nottinghamshire	1834	<p>Printed map of Nottinghamshire by C[harles] and J[ohn] Greenwood; 1834.</p> <p>Title: Map of the County of Nottingham, from an Actual Survey made in the years 1824 and 1825, by C and J Greenwood. Published by the proprietors, Greenwood and Company, 13 Regent Street, Pall Mall, London. Engraved by J and C Walker, 47 Bernard Street, Russell Square. Corrected to the present period and published January 26th 1831.</p> <p>Name: Greenwood, Charles (1786 - 1855)</p> <p>Role: Surveyor and publisher</p> <p>Name: Greenwood, John (fl.1821 - 1840)</p> <p>Role: Surveyor and publisher</p> <p>Scale: Scale of miles 10 [1:190,000]</p> <p>Size: 55 x 66cm</p> <p>Details: Coloured. Views: The Collegiate Church of St Mary, Southwell. Compass rose. Latitude and longitude. Watermark: T Edmonds Wycombe not bleached 1833. This map is the same issue as Bre 30. The map is framed, so the watermark, if present, cannot be checked.</p> <p>Source: Detached from Atlas of the Counties of England, published by the proprietors, Greenwood and Company, Burleigh Street, Strand, London. Published April 1st 1834. See T Chubb 'The Printed Maps in the Atlases of Great Britain and Ireland... 1579-1870' (London, The Homeland Association 1927), CCCCLVIIIa.</p>	Bre 30 Bre 31	n/a n/a
Nottinghamshire	1834-1904	<p>Bruff, Barry, 1926-</p> <p>The village atlas : the growth of Derbyshire, Nottinghamshire and Leicestershire, 1834-1904 / [edited by B.R. Bruff].</p> <p>Edmonton : Village Press, 1990.</p> <p>202 p. : chiefly maps ; 30 cm.</p> <p>Includes bibliographical references and index.</p>	EMC Oversize Em.B8.F90	6001667866
Nottinghamshire	1836	<p>Ordnance Survey.</p> <p>[Nottinghamshire] : [cartographic material] / [Ordnance Survey].</p> <p>London : Ordnance Survey, 1836.</p> <p>1 map ; 61 x 38 cm. folded to 14 x 11 cm.</p> <p>Scale [ca. 1:63,360].</p> <p>"Electrotyped in 1871".</p> <p>Quarter sheets of Nottinghamshire sheet 71 NE and SE of Ordnance Survey old series one-inch maps. Includes Nottingham area parishes.</p> <p>Relief shown by hachures and hill shading.</p> <p>Mounted on linen.</p>	EMSC Pamphlet Em.B8.E71	100624895X

Nottinghamshire	1836	<p>Ordnance Survey / Harley, J.B. / David & Charles/ Nottingham (Derby) [cartographic material]. Reprint of the first edition of the one-inch Ordnance Survey of England and Wales ; sheet 35. Newton Abbot : David & Charles, 1970. 1 map ; 60 x 72 cm. folded to 20 x 13 cm. Scale 1:63,360. Map originally published: 1836. Reprinted 1865. Includes notes by J.B. Harley. Includes bibliographical references.</p>	<p>EMC Em.B8.F70</p> <p>Special Collection G5750 GRE (Sheet 35)</p>	<p>1003610962</p> <p>6002475073</p>
Nottinghamshire	1836-1839	<p>Ordnance Survey. Nottingham [cartographic material]. Past & present map. East Garston : Cassini, 2007. 4 maps on 1 sheet ; each 34 x 34 cm. Scale 1:50,000. "Including Arnold, Beeston, Carlton, Ilkeston, Long Eaton, Keyworth, Nuthall, Ruddington, Stapleford and West Bridgford"--Cover. First three original maps first published 1836-1839, 1902-1903, 1921 at 1:63,360. "Matching excerpts of Ordnance Survey maps from the Old Series, Revised New Series, Popular Edition and current 1:50,000 Mapping (as used in Ordnance Survey Landranger Series)"--Cover.</p>	<p>EMC Em.B8.G07</p>	<p>1005694419</p>

Nottinghamshire	1837	<p>Nottinghamshire [cartographic material] / engraved by James Bingley ... for Moules English counties. Probably detached from: English counties delineated. London, 1837 & 1842. 1 map ; 34 x 21 cm. Scale [ca. 1:347,000]. Inset views of Newstead Abbey, Worksop Manor and Nottingham Castle. Chubb 472. Whitaker 182.</p> <p>Record for Bre 29 copy: Title: Nottinghamshire. Name: Moule, Thomas (1784 - 1851) Role: Bookseller Name: Bingley, James Role: Engraver Scale: No scale [1:360,000] Size: 25 x 18cm Details: Coloured. Views: Worksop Manor; Nottingham Castle; Newstead Abbey. Arms: Nottingham, Henry, Duke of Newcastle and four others. Imprint: Engraved by James Bingley 57 Charles Street, Goswell Road, for Moules English Counties. Source: Detached form The English Counties Delineated; by Thomas Moule, London: George Virtue, 1837. See T Chubb 'The Printed Maps in the Atlases of Great Britain and Ireland& 1579-1870' (London, The Homeland Association 1927), CCLXXII.</p>	<p>EMSC os.Pamph Not 1.B8.E37</p> <p>EMSC os.Pamph Not 1.B8.E42</p> <p>Bre 29</p>	<p>SC886202</p> <p>SC886649</p> <p>n/a</p>
Nottinghamshire	1837	<p>J. Pigot & Co. Nottinghamshire. London : Pigot & Co. 1837] Directory of Nottinghamshire</p>	<p>EMSC Not 1.B15.E37</p>	<p>1000466927</p>
Nottinghamshire	1840?	<p>Duncan, James, d. 1845. Map of the county of Nottinghamshire, divided into hundreds [cartographic material] : containing the district divisions and other local arrangements effected by the Reform Bill. London : J. Duncan, [1840?]. 1 map : col. ; 43 x 33 cm. Scale [ca. 1:185,000]. Probably detached from: A complete county atlas of England and Wales. London : J. Duncan, [1840?]. Chubb 455.</p>	<p>EMSC MapCabinet Not 1.B8.E40</p>	<p>SC886046</p>

Nottinghamshire	1840	1" Ordnance Survey Map of Worksop area; 1840. Map of Worksop area with Babworth parish marked out in colour; includes acreage of specified area between Morton Grange, Jockey House Plantation, The Lodge Brakes and Gorse Covert. Entitled 'N.E. (Chesterfield) No. LXXII Scale: one inch to one mile [1:63360]	Os C 1835	n/a
Nottinghamshire	1842	J. Pigot & Co. Directory of Nottinghamshire. London 1842. Coloured folding map before Index: Nottinghamshire. Scale [1:242,000]. 34 x 21cm, folded to 25 x 14cm. Local note: Map heavily repaired.	EMSC Not 1.B15.E42	6001679265
Nottinghamshire	1846	Hall, Sidney. Nottingham shire [cartographic material] / engraved by Sidy. Hall. London : published by Chapman & Hall. 1846] 1 map ; 24 x 18 cm. Scale [ca. 1:340,000]. Probably from: A travelling county atlas. London : Chapman & Hall, 1846. List of hundreds and liberties. Shows railways. Greenwich meridian. Relief shown by hachures. Chubb 500.	EMSC os.Pamph Not 1.B8.E46	SC886647
Nottinghamshire	1847	Johnson, Thomas. Nottingham shire [cartographic material]. 1 map ; 22 x 15 cm. Scale [ca. 1:380,000]. Probably detached from: Johnson's Atlas of England. Manchester, 1847. Chubb 523.	EMSC os.Pamph Not 1.B8.E47	SC886648
Nottinghamshire	1848?	J.&C. Walker. Nottinghamshire [cartographic material] / by J. & C. Walker. London : Longman, Rees, Brown & Co. 1850] 1 map ; 38 x 31 cm. Scale [ca. 1:190,000]. Detached from: Hobson's fox-hunting atlas. London : Walker, [1848?]. Relief shown by hachures. Chubb 532.	EMSC os.X.Pamph Not 1.B8.E50	SC885881

Nottinghamshire	1849?	<p>Ordnance Survey. [Nottinghamshire] : [cartographic material] / [Ordnance Survey]. London : Ordnance Survey, 1849? 1 map ; 30 x 36 cm. folded to 16 x 13 cm. Scale [ca. 1:63,360]. Quarter sheet of north west Nottinghamshire. Sheet 70 NW of Ordnance Survey old series one-inch map. Relief shown by hachures and hill shading. Mounted on linen.</p>	EMSC Pamphlet Em.B8.E49	SC93038
Nottinghamshire	1849?	<p>Ordnance Survey. [Nottinghamshire] [cartographic material] / [Ordnance Survey]. London : Ordnance Survey, 1849? 1 map ; 30 x 36 cm. folded to 16 x 13 cm. Quarter sheet of south east Nottinghamshire. Sheet 71SE of Ordnance Survey old series one-inch map. Scale [ca. 1:63,360]. Relief shown by hachures and hill shading. Mounted on linen.</p>	EMSC Pamphlet Em.B8.E49	SC100643
Nottinghamshire	1849?	<p>Ordnance Survey. [Nottinghamshire] : [cartographic material] / [Ordnance Survey]. London : Ordnance Survey, 1849? 1 map ; 30 x 36 cm. folded to 16 x 13 cm. Scale [ca. 1:63,360]. Quarter sheet of north east Nottinghamshire. Sheet 71NE of Ordnance Survey old series one-inch map. Relief shown by hachures and hill shading. Mounted on linen. Local note: Rivers, lakes, railways and city boundaries hand coloured.</p>	EMSC Pamphlet Em.B8.E49	SC93040

Nottinghamshire	1849?	<p>Ordnance Survey. [Ashbourne, Derby, Nottingham] [cartographic material] / [Ordnance Survey]. London : Ordnance Survey, 1849? 1 map ; 59 x 106 cm. folded to 20 x 13 cm. Scale 1:63,360. 1 in. to 1 mile. Six sheets (71 NW, NE, SW and SE, 72 NE, SE) cropped, dissected and glued together backed with linen. Showing South Nottinghamshire, Derbyshire and North Leicestershire. "No. LXXI"--Upper right-hand corner. Shows railways.</p>	EMSC MapCabinet Em.B8.E49	SC69557
Nottinghamshire	1849?	<p>Ordnance Survey. [Nottinghamshire and Derbyshire] [cartographic material] / [Ordnance Survey]. London : Ordnance Survey, 1849? 1 map ; 30 x 36 cm. folded to 13 x 16 cm. Scale [ca. 1:63,360]. Quarter sheet of north west Nottinghamshire and south east Derbyshire. Sheet 82 SE of Ordnance Survey old series one inch map.</p>	EMSC Pamphlet Em.B8.E49	SC93045
Nottinghamshire	1850	<p>Printed map of the area surrounding Newark sent by Godfrey Tallents, Newark, Nottinghamshire, to Henry Pelham-Clinton, 4th Duke of Newcastle under Lyne; n.d. [13 Jul. 1850]. Printed map of the rivers in the area surrounding Newark, to illustrate places where work needs to be undertaken to prevent erosion of the banks. Enclosed in Ne C 8394/1.</p>	Ne C 8394/2	n/a
Nottinghamshire	1852	<p>Rowe, Robert. The British gazetteer [cartographic material] : Nottinghamshire / [Robert Rowe]. London : H.G. Collins, [1852]. 1 map ; 40 x 53 cm. Scale [ca. 1:203,000]. Probably detached from: An atlas accompanying the British gazetteer / by Benjamin Clarke. London : Collins, 1852. Harvey & Thorpe 62.</p>	EMSC MapCabinet Not 1.B8.E52	SC886274

Nottinghamshire	1854-1860	<p>Printed map of Nottinghamshire by J[oshua] Archer; [1854-1860].</p> <p>Title: Nottinghamshire. Name: Archer, Joshua (fl.1841 - 1861) Role: Draughtsman and engraver Scale: 8 miles [1:365,000] Size: 22 x 17cm Details: Coloured. Latitude and longitude. Plate number 30. Imprint: drawn and engraved by J Archer, Pentonville, London. Source: Detached from Dugdale's England and Wales Delineated, edited by E L Blanchard. London: L Tallis, 1854 - 1860. 2 volumes. See T Chubb 'The Printed Maps in the Atlases of Great Britain and Ireland& 1579-1870' (London, The Homeland Association 1927), CCCCLXVII [467].</p>	Bre 32	n/a
Nottinghamshire	1855?	<p>Ordnance Survey. [Derby, Nottingham, Leicester] [cartographic material] / [Ordnance Survey].</p> <p>London : Ordnance Survey, 1855? 1 map ; 88 x 75 cm. folded to 20 x 13 cm. Scale 1:63,360. 1 in. to 1 mile. Six sheets (71 NW, NE, SW and SE, 63 NW and NE) cropped, dissected and glued together backed with linen. Showing South Nottinghamshire, Derbyshire and North Leicestershire. "No. LXXI"--Upper right-hand corner. Shows railways.</p>	EMSC Oversize Em.B8.E55	SC80022
Nottinghamshire	1857?	<p>Slater, I. (Isaac), 1803-1883. Nottinghamshire [cartographic material] / engraved ... by I. Slater.</p> <p>London : I. Slater. 1857? 1 map : hand col. ; 34 x 21 cm. Scale [ca. 1:242,000]. Inset: St. Mary's Church, Nottingham. Detached from: I. Slater's new British atlas. Chubb 429.</p>	EMSC os.X.Pamph Not 1.B8.E57	SC885880

Nottinghamshire	1858?	Collins, Henry George. Collins' railway and telegraph map of Nottinghamshire [cartographic material] : divided into hundreds, containing the district divisions and the local arrangements effected by the Reform Bill. London : Henry George Collins. 1858? 1 map : hand col. ; 43 x 34 cm. Scale [ca. 1:185,000]. Relief shown by hachures. Possibly Harvey & Thorpe 79?	EMSC MapCabinet Not 1.B8.E58	SC885879
Nottinghamshire	1859	Ordnance Survey. [Nottinghamshire, parts of Lincolnshire, Derbyshire, Leicester, Yorkshire, Rutland] [cartographic material] / [Ordnance Survey]. 1 st ed. Southampton : Ordnance Survey, 1859] 1 map ; 62 x 94 cm. Scale Quarter in. to 1 mile. Sheets 38-44 (1st ed.).	EMSC Over.XX Em.B8.E59	SC321203X
Nottinghamshire	1861	Sanderson, Frederic. Poor law union and parish map of the county of Nottingham, exhibiting in a comprehensive manner the railway system of the district [cartographic material] / by Frederic Sanderson. London : Job. 1861. 1 map ; 68 x 50 cm. Scale [ca. 1:253,440]. Latin Inset view: South east view of Clumber House.	EMSC Not 1.B8.E61 Ma 7 P/7	SC885998 SC75974 n/a
Nottinghamshire	1865?	Weller, Edward, d. 1884. Nottinghamshire [cartographic material] / by Edwd. Weller. London : George Philip & Son. 1865? 1 map ; 41 x 33 cm. Scale [ca. 1:290,000]. Detached from: Philip's atlas of the counties of England and Wales reduced from the Ordnance Survey. London : Philip, 1865.	EMSC os.X.Pamph Not 1.B8.E65	SC885878

Nottinghamshire	c.1867	Lord Middleton's estates in Basford, Beeston, Bilborough, Cossall, Greasley, Lenton, Nuthall, Radford, Trowell and Wollaton. Fragile and unsuitable for production.	Mi P 7	n/a
Nottinghamshire	1878	Geological survey of Great Britain [cartographic material]. No. LXXI.N.E. (Nottingham). London : Geological Survey. 1879. 1 map. : col. ; 30 x 38 cm. folded to 18 x 12 cm. Scale 1:63,360. 1 in. to 1 mile. "Geological information published October 1858 Sir R.I. Murchison. Geological surveyed by W.T. Aveline, E. Hull, and T.R. Powhele. Additional Colliery information and corrections made in the Triassic Rocks near Nottingham in 1878 by W.T. Aveline. Published June 1879." "Ordnance Survey of England and Wales".	EMSC os.X.Pamph Not 1.C17.E79	SC58578
Nottinghamshire	1880	Ordnance Survey. Nottingham (south) 1880 [cartographic material]. Godfrey ed., Coloured ed. Old Ordnance Survey maps ; Nottinghamshire sheet 42.06. Newcastle upon Tyne : Alan Godfrey Maps, 2013. 1 map ; 37 x 55 cm. folded to 21 x 12 cm. Scale ca. 1:4,340. 15 in. to 1 mile With a description by Barrie Trinder and extract from Kelly's Directory of Nottinghamshire 1891 on reverse of sheet. "The Godfrey edition". At head of map: First edition 1884. "Reduced from the original [1:2500, 25.344 in. to 1 mile]".	EMC Em.B8.G13	1007701998
Nottinghamshire	1881	Kelly's directory of Nottinghamshire / with map corrected to date ; edited by E. R. Kelly. [5th ed.]. London : Kelly and Co. Ltd., 1881. Map tipped in at back.	EMC Not 1.B15.E81	600169654X

Nottinghamshire	1884-1885	<p>Ordnance Survey. Nottinghamshire [cartographic material] / Ordnance Survey. 1st ed. Southampton : Ordnance Survey, 1884-1885. 4 maps ; 64 x 96 cm. Scale 1:2500. 25 inches to 1 mile. Partial contents: Sheet 41.8. Shows Derby Road, Wollaton Hall and Park, Lenton Abbey -- Sheet 41.12. Shows Beeston -- Sheet 42.5. Areas shown: Highfield House, Old Lenton, New Lenton -- Sheet 42.9. Shows Dunkirk, Hassock Farm, Beeston Canal, Trent Lane, Trentside Farm. Reproduction: Reprint. Southampton : Ordnance Survey, [2005].</p>	EMSC Ord. Sur. MapCabinet (231/12/9)	1004447638 (Sheet 42.9) 1004447600 (Sheet 42.5) 1004447576 (Sheet 41.12) 1004447549 (Sheet 41.8)
Nottinghamshire	1885	<p>Boundary Commission for England. Redistribution of Seats Act, 1885 (contents of county divisions) : return to an address of the honourable the House of Commons, dated 7 July 1885, for return showing with respect to each of the several counties of England, Scotland, and Ireland, divided by the Redistribution of Seats Act, 1885, the contents of each division as constituted by that act, with the population in each case ... County of Nottingham. London : Hansard, 1885. 5 p. ; 37 cm. + 1 map (col. ; 34 x 23 cm.) Accompanied by map: Nottinghamshire : new divisions of county. Scale [1:253,440]. Southampton : Ordnance Survey, 1885. House of Commons papers. Session 1884-1885 ; 258.</p>	EMSC os.X.Pamph Not 1.F19 BOU	SC291916
Nottinghamshire	1886	<p>Edward Stanford Ltd. Map of the Rushcliffe parliamentary division of Nottinghamshire, with list of polling places and villages [cartographic material]. London : E Stanford, 1886. 1 map : col. ; 17 x 11 cm. Lists villages and population in 1881. Scale [ca. 1:258,000].</p>	EMSC Pamphlet Not 1.B8.E86	SC79514

Nottinghamshire	1888	Great Britain. Ordnance Survey. Diagram of the Ordnance Survey of Nottinghamshire shewing civil parishes [cartographic material]. Southampton : Ordnance Survey, 1888. 1 map : col. ; 63 x 40 cm. Scale [ca. 1:253,440]. 1 in. to 4 miles. With enlarged sketch of portion of the town and county of the town of Nottingham.	EMSC MapCabinet Not 1.B8.E88	SC58581
Nottinghamshire	1890	Bradbury, David T. / Ordnance Survey. Atlas 1890, Nottinghamshire [cartographic material] / [David T. Bradbury]. Mansfield, Notts. : Wheel Publications, c.1989. 1 atlas (33 p.) : maps ; 30 cm. Scale ca. 1:45,000. "Enlarged from original [Ordnance Survey] maps at 1:63360."--verso t.p. Includes index.	EMC os.Pamph Not 1.B8.E90	6002601884
Nottinghamshire	c1890	Coloured printed map of Elkesley, Gamston, West Drayton, Bevercotes, Bothamsall, Haughton, Markham Clinton, and Walesby, Nottinghamshire; n.d. [c.1890]. Map shows buildings, fields [colour washed], trees, plantations, rivers and the Great Northern Railway. Map has been annotated in pencil; some areas have been shaded and numbered; one pencil line shows a 'proposed railway'. Map has been trimmed and re-mounted and publication information has been lost; date based on the style of the map, on the presence of the Great Northern Railway line, and the presence of the almshouses at Perlethorpe which were built c.1890.	Ne P 14	n/a
Nottinghamshire	1896	Nottingham Corporation Waterworks Extension 1895 Section of Woodborough Bore-Hole [D. M. J. Gaskin] Engineer (Drawing number 506). 18 February 1896. Scale 1:63,360. 57x76cm Plan showing water limits, boreholes, centres of population.	R/HR/1/7/192	n/a
Nottinghamshire	1897	Nottingham Corporation Session 1897. Geological survey map of Nottinghamshire, based on Ordnance Survey sheet LXXXII S.E. First published 1879. The map is coloured to show rock types and other geological features, and has been annotated with the names of towns and landowners. Scale: 1 mile to 1 inch. Signed by [???] Gaskin, the first initial possibly being 'W', Engineer, dated 15 February [18]97.	R/HR/1/7/222/1	n/a

Nottinghamshire	190-?	<p>G.W. Bacon & Co. Bacon's new half-inch maps [cartographic material] : cycling and motoring. Nottingham district. London : G.W. Bacon & Co., 190-? 1 map : col. ; 69 x 88 cm., folded in cover to 18 x 10 cm. Scale [1:126 720]. Includes alphabetical index to towns &c. Heights shown by contours and spot heights. Covers part of Derbyshire, Leicestershire and Nottinghamshire</p>	EMSC Pamphlet Em.B8.F00	1007983726
Nottinghamshire	1900-1901	<p>Ordnance Survey. Nottinghamshire [cartographic material] / Ordnance Survey. 2nd ed. Southampton : Ordnance Survey, 1900-1901. 4 maps ; 64 x 96 cm. Scale 1:2500. 25 inches to 1 mile. Partial contents: Sheet 41.8. Shows Derby Road, Wollaton Hall and Park, Lenton Abbey -- Sheet 41.12. Shows Beeston -- Sheet 42.5. Shows Highfield House, Old Lenton, New Lenton -- Sheet 42.9. Shows Dunkirk, Hassock Farm, Beeston Canal, Trent Lane, Trentside Farm. Reproduction: Reprint. Southampton : Ordnance Survey, [2005].</p>	EMSC Ord. Sur. MapCabinet (231/12/10)	1004449684 (Sheet 42.9) 1004449675 (Sheet 42.5) 1004449666 (Sheet 41.12) 1004447665 (Sheet 41.8)
Nottinghamshire	1902	<p>Ordnance Survey. [Derbyshire, Nottinghamshire, Lincolnshire, Leicestershire, Rutland and Staffordshire] [cartographic material] / Ordnance Survey. Southampton : Ordnance Survey, 1902] 1 map ; 39 x 59 cm. folded to 13 x 12 cm. Scale 1:253,440. 1/4 inch to 1 mile. First rev. series. Sheet 11. Margins cropped.</p>	EMSC Em.B8.F02	SC885197

Nottinghamshire	1902-1903	<p>Ordnance Survey. Nottingham & Loughborough. Cassini historical map. Revised new series. 1902-1903 Cassini historical map. Revised new series ; 129</p> <p>Part of: A landscape history of Nottingham & Loughborough, including Carlton, Coalville, Heanor, Hucknall, Ilkeston, Long Eaton and Melton Mowbray [cartographic material] : three Ordnance Survey historical maps, 1824-1839, 1902-1903, 1921. East Garston : Cassini, 2011] 3 maps : col. ; 80 x 80 cm. folded to 23 x 14 cm. Scale 1:50,000. Original Ordnance Survey one-inch maps re-projected and re-scaled to match Ordnance Survey Landranger 129. Individual maps dated 2007.</p>	EMC Em.B8.G11	100671959X
Nottinghamshire	1902-1903	<p>Ordnance Survey. Nottingham [cartographic material]. Past & present map. East Garston : Cassini, 2007. 4 maps on 1 sheet ; each 34 x 34 cm. Scale 1:50,000. "Including Arnold, Beeston, Carlton, Ilkeston, Long Eaton, Keyworth, Nuthall, Ruddington, Stapleford and West Bridgford"--Cover. First three original maps first published 1836-1839, 1902-1903, 1921 at 1:63,360. "Matching excerpts of Ordnance Survey maps from the Old Series, Revised New Series, Popular Edition and current 1:50,000 Mapping (as used in Ordnance Survey Landranger Series)"--Cover.</p>	EMC Em.B8.G07	1005694419
Nottinghamshire	1904	<p>Kelly's map of Nottinghamshire, including inset Plan of Nottingham. Scale [1:211,200] and [1:21,120]. 40 x 30cm. and 12 x 8cm. Map before p.[1] of: Kelly's directory of Nottinghamshire / with coloured map. [10th ed.], 1904.</p>	EMC Not I.B15.F04	6001680334

Nottinghamshire	1903-1905	<p>Ordnance Survey. Geological survey of England and Wales [cartographic material]. Sheet 126, Nottingham. Southampton : Ordnance Survey, 1908. 1 map : col., mounted on cloth ; 31 x 48 cm. folded to 18 x 12 cm. Scale 1:63,360. 1 in. to 1 mile. "Original Geological Survey on the one-inch scale by W.T. Aveline ... [et al.] ... Resurveyed on the six-inch scale in 1903-5 by B.S.N. Wilkinson ... [et al.]. Published with Drift 1908"</p>	<p>EMSC Pamphlet Em.B8.F08</p> <p>EMSC MapCabinet Em.B8.F08</p>	<p>SC30734</p> <p>SC885457 SC88548</p>
Nottinghamshire	1906	<p>Ordnance Survey / Alan Godfrey Maps. North Nottinghamshire 1906 [cartographic material]. Godfrey edition. Old Ordnance Survey maps ; England sheet 101. Consett : Alan Godfrey Maps, 2001. 1 map ; 31 x 46 cm. folded to 21 x 13 cm. Scale 1:63,360. 1 in. to 1 mile. Surveyed in 1875-91. Revised in 1906 and published 1907. Railways inserted to January 1911. With text on reverse by Steph Mastoris; an extract from the 1:2,500 map of Shireoaks (1897). "The Godfrey edition".</p>	<p>EMC Em.B8.G01</p>	<p>1002869737</p>
Nottinghamshire	1908?	<p>G.W. Bacon & Co. Bacon's new survey map of the counties of Derby, Nottingham and Leicester [cartographic material] : showing railways, roads, elevations & distances, also local government divisions and parishes. Manchester: G.W. Bacon & Co., 1908? 1 map : col., mounted on cloth ; 109 x 85 cm. folded to 25 x 19 cm. Scale 1:126,720. 2 miles to 1 in. Inset: Geological map of Derby, Notts and Leicester. Scale [1:750,933].</p>	<p>EMSC Em.B8.F08</p>	<p>SC884414</p>
Nottinghamshire	1908	<p>Kelly's map of Nottinghamshire including inset Plan of Nottingham. Scale [1:211,200] and [1:21,120]. 40 x 31cm. and 12 x 8cm. Map before p.[1] of: Kelly's directory of Nottinghamshire / with coloured map. 11th ed, 1908. London : Kelly's directories Ltd, 1908.</p>	<p>EMC Not 1.B15.F08</p>	<p>6001680343</p>

Nottinghamshire	1909	<p>Walker, W.P. / G.W. Bacon & Co. Map of the Yorkshire, Derbyshire & Nottinghamshire coalfield, showing its probable extension into Lincolnshire [cartographic material] / compiled by London : G.W. Bacon & Co., 1909] 1 map : col., mounted on cloth ; 96 x 138 cm. folded to 27 x 19 cm. Scale 1:126,720. 2 miles to 1 in. Inset: General section shewing the seams of coal occurring in the coal field. Individual operating colliery sites are indicated.</p>	EMSC Em.B8.F09	SC30468
Nottinghamshire	1910	<p>Lamplugh, G.W. (George William), 1859-1926 / Ordnance Survey. Geological survey of England and Wales [cartographic material]. Nottingham district. Southampton : Ordnance Survey, 1910. 1 map : col., mounted on cloth ; 31 x 48 cm. folded to 18 x 12 cm. Scale 1:63,360. 1 in. to 1 mile. "Reproduced from Sheets 125, 126, 141 & 142 (New Series) of the Geological Survey under the superintendence of G.W. Lamplugh" Parts of sheets 125, 126, 141 & 142.</p>	EMSC Pamphlet Em.B8.F10	SC30732
Nottinghamshire	1912	<p>Ordnance Survey Ordnance Survey of England [cartographic material]. Sheet 54, Nottingham and Derby / Ordnance Survey. 3rd ed. Southampton : Ordnance Survey, 1912. 1 map : col. ; 46 x 69 cm. folded to 19 x 10 cm. Scale 1:63,360. 1 in. to 1 mile. Revised in 1905-6. Railways revised to May 1912. "England & Wales - Sheet 54. (Large Sheet Series)."--Cover.</p>	EMSC Pamphlet Em.B8.F12	SC192159

Nottinghamshire	1921	<p>Ordnance Survey. Nottingham & Loughborough. Cassini historical map. Popular edition. 1921. Cassini historical map. Popular edition ; 129. Part of: A landscape history of Nottingham & Loughborough, including Carlton, Coalville, Heanor, Hucknall, Ilkeston, Long Eaton and Melton Mowbray [cartographic material] : three Ordnance Survey historical maps, 1824-1839, 1902-1903, 1921. East Garston : Cassini, 2011] 3 maps : col. ; 80 x 80 cm. folded to 23 x 14 cm. Scale 1:50,000. Original Ordnance Survey one-inch maps re-projected and re-scaled to match Ordnance Survey Landranger 129. Individual maps dated 2007.</p>	EMC Em.B8.G11	1006719633
Nottinghamshire	1921	<p>Ordnance Survey. Nottingham [cartographic material]. Past & present map. East Garston : Cassini, 2007. 4 maps on 1 sheet ; each 34 x 34 cm. Scale 1:50,000. "Including Arnold, Beeston, Carlton, Ilkeston, Long Eaton, Keyworth, Nuthall, Ruddington, Stapleford and West Bridgford"--Cover. First three original maps first published 1836-1839, 1902-1903, 1921 at 1:63,360. "Matching excerpts of Ordnance Survey maps from the Old Series, Revised New Series, Popular Edition and current 1:50,000 Mapping (as used in Ordnance Survey Landranger Series)"--Cover.</p>	EMC Em.B8.G07	1005694419
Nottinghamshire	1922	<p>[Kelly's directory of Nottinghamshire / with coloured map]. [14th ed, 1922]. [London : Kelly's directories Ltd., 1922]. Map before p.[1]. No t.p.; Later binding.</p>	EMC Not I.B15.F22	600168038X
Nottinghamshire	1928	<p>Kelly's directory of Nottinghamshire / with coloured map. 16th ed, 1928 / edited by A. Lindsay Kelly. London : Kelly's directories Ltd., 1928. Map before p.[1].</p>	EMC Not I.B15.F28	6001680361 6001685289

Nottinghamshire	193-?	Geographia Ltd. Nottingham and Derby district [cartographic material] London : Geographia, 193-?] 1 map : col. ; 70 x 96 cm. folded to 20 x 12 cm. Scale 1:140,800. 1 in. to 1 mile	EMC Em.B8.F3-	6002591464
Nottinghamshire	1930?	G.W. Bacon & Co. Bacon's map of Nottingham [cartographic material]. London : G.W. Bacon & Co. 1930?] 1 map : col. ; 59 x 41 cm. Scale [1:28,800].	EMSC Pamphlet Not 1.B8.F30	SC80948
Nottinghamshire	1932	Kelly's map of Nottinghamshire with inset Plan of Nottingham. Scale [1:211,200] and [1:21,120]. 40 x 21cm and 12 x 8cm. Map before p.[1] in: Kelly's directory of Nottinghamshire / with coloured map. 17th ed, 1932. London : Kelly's directories Ltd., 1932. Copy 6001680399 lacks map.	EMC Not 1.B15.F32	1004807762
Nottinghamshire	1933	Maggs, L. Nottinghamshire school map [cartographic material] / L. Maggs, County Architect. Nottingham : s.n. 1925. 1 map ; 142 x 85 cm. Scale [1:63,360]. 1 in. to 1 mile. Copy or version note: Copy 887550 "Corrected to November 1933"	EMSC Over.XX Not 1.B8.F33	SC887550
Nottinghamshire	1936	Kelly's directory of Nottinghamshire / with coloured map. 18th ed, 1936. London : Kelly's directories Ltd., 1936. Map before p.[1].	EMC Not 1.B15.F36	6001680414
Nottinghamshire	194-?	Geographia Ltd. Nottingham and Derby district [cartographic material] London : Geographia, 194-?] 1 map : col. ; 70 x 96 cm. folded to 20 x 12 cm. Scale 1:140,800. 1 in. to 1 mile	EMC Em.B8.F4-	6002588465

Nottinghamshire	1940	John Bartholomew & Son, Ltd / The Edinburgh Geographical Institute Nottinghamshire wapentakes & parishes. 1 map. Map detached from book: The place-names of Nottinghamshire / by J.E.B. Gover, Allen Mawer and F.M. Stenton.	EMSC os.X.Pamph Not I.T14 GOV	[detached from 6001684416]
Nottinghamshire	1947	Nottinghamshire County Council / Kidd, Reginald A. / Meaby, Kenneth George Tweedale. County development plan / Reginald A. Kidd, County director of Planning, K. Tweedale Meaby, Clerk ... of the County Council. Report of the survey. vol.1, including the written analysis of the administrative county. Nottingham : the County Council, 1952. [224] p, variously paged : ill, tables (2 folding), 40 maps ; 33cm Above title: Town and Country Planning Act 1947. Copy 6001689932 is of 1960 reprint, bearing name of A. R. Davis, Clerk of the County Council.	EMC Oversize Not 1.G12 DEV.F52	6001689932 6001689923
Nottinghamshire	1947	Ordnance Survey. Sheet 43/53 [cartographic material]. Chessington : Ordnance Survey, 1947. 1 map ; 40 x 40 cm. folded to 23 x 12 cm. Scale 1:25,000. Covers Nottingham (south), Beeston, West Bridgford and Ruddington.	EMC Em.B8.F47	1005527474
Nottinghamshire	1947	Ordnance Survey. Sheet 43/54 [cartographic material]. Chessington : Ordnance Survey, 1947. 1 map ; 40 x 40 cm. folded to 23 x 12 cm. Scale 1:25,000. Covers Nottingham (north)	EMC Em.B8.F47	1005527465
Nottinghamshire	1948	Ordnance Survey. Sheet 43/75 [cartographic material]. Chessington : Ordnance Survey, 1948. 1 map ; 40 x 40 cm. folded to 23 x 12 cm. Scale 1:25,000. Covers Newark upon Trent (western part) and Southwell.	EMC Em.B8.F48	1005527456

Nottinghamshire	1948	<p>Ordnance Survey. Sheet 43/66 [cartographic material]. Chessington : Ordnance Survey, 1948. 1 map ; 40 x 40 cm. folded to 23 x 12 cm. Scale 1:25,000. Covers Edwinstowe, Ollerton and Bilsthorpe.</p>	EMC Em.B8.F48	1005527527
Nottinghamshire	1948	<p>Nottinghamshire County Council. / Ordnance Survey. West Nottinghamshire land use [cartographic material]. Nottingham : County Council, 1952? 1 map ; 142 x 123 cm. Scale 1:10,560. Issued as part of the County development plan. "Borough of Mansfield, Sutton in Ashfield U.D., Mansfield Woodhouse U.D., Kirkby in Ashfield U.D." "Land use survey, July 1949 - Sept. 1950". "Reginald A. Kidd ... County Director of Planning". Based on Ordnance Survey map.</p>	EMC Planfile Not 1.G12 NOT	6002771084
Nottinghamshire	1948	<p>Nottinghamshire County Council. / Ordnance Survey. Nottinghamshire land use [cartographic material]. Nottingham : County Council, 1952? 1 map ; 144 x 92 cm. Scale [1:63,360]. Issued as part of the County development plan. "Land use survey 1948". "Reginald A. Kidd ... County Director of Planning". Based on Ordnance Survey map.</p>	EMC Planfile Not 1.G12 NOT	6002772197
Nottinghamshire	1948	<p>Ordnance Survey. Sheet 43/74 [cartographic material]. Chessington : Ordnance Survey, 1948. 1 map ; 40 x 40 cm. folded to 23 x 12 cm. Scale 1:25,000. Covers Flintham.</p>	EMC Em.B8.F48	1005527483

Nottinghamshire	1949	<p>Ordnance Survey. Sheet 43/85 [cartographic material] Chessington : Ordnance Survey, 1949. 1 map ; 40 x 40 cm. folded to 23 x 12 cm. Scale 1:25,000. Covers Newark upon Trent (eastern part)</p>	EMC Em.B8.F49	1005527518
Nottinghamshire	c.1950-1974	<p>Printed map of the Trent River Basin showing average annual rainfall for the period 1916-1950; n.d. [c.1950-1974]. Printed map of the Trent River Basin showing average annual rainfall for the period 1916-1950 as provided by the Meteorological Office; ruler showing scale in miles.</p>	HRP/P/3/2	n/a
Nottinghamshire	1951	<p>Nottinghamshire County Council / Ordnance Survey. Nottinghamshire road & rail traffic [cartographic material]. Nottingham : County Council, 1951. 1 map ; 144 x 92 cm. Scale [1:63,360]. Issued as part of the County development plan. Dated July 1951. "Town and Country Planning Act 1947. Circulars 40 & 63. Map VIII(1)(b)". "Reginald A. Kidd ... County Director of Planning". Based on Ordnance Survey map.</p>	EMC Planfile Not 1.G12 NOT	6002772203
Nottinghamshire	1952?	<p>Nottinghamshire County Council / Ordnance Survey. Nottinghamshire development plan [cartographic material]. County programme map. Nottingham : County Council, 1952?] 1 map on 2 sheets ; 146 x 92 cm. Scale [1:63,360]. 1 in. to 1 mile. Issued as part of the County development plan. "Reginald A. Kidd ... County Director of Planning". Based on Ordnance Survey map.</p>	EMC Planfile Not 1.G12 NOT	600277216X [North sheet] 6002772179 [South sheet]

Nottinghamshire	1952?	<p>Nottingham County Council / Ordnance Survey. Nottinghamshire programme map [cartographic material]. Nottingham : County Council, 1952?] 1 map ; 144 x 92 cm. Scale [1:63,360]. 1 in. to 1 mile. Issued as part of the County development plan. "Reginald A. Kidd ... County Director of Planning". Based on Ordnance Survey map.</p>	<p>EMC Planfile Not 1.G12 NOT</p>	6002772221
Nottinghamshire	1952?	<p>Nottingham County Council / Ordnance Survey. West Nottinghamshire programme map [cartographic material]. Nottingham : County Council, 1952?] 1 map ; 142 x 123 cm. Scale 1:10,560. Issued as part of the County development plan. "Borough of Mansfield, Sutton in Ashfield U.D., Mansfield Woodhouse U.D., Kirkby in Ashfield U.D." "Reginald A. Kidd ... County Director of Planning". Based on Ordnance Survey map.</p>	<p>EMC Planfile Not 1.G12 NOT</p>	6002771075
Nottinghamshire	1952?	<p>Nottingham County Council / Ordnance Survey. West Nottinghamshire town map [cartographic material]. Nottingham : County Council, 1952?] 1 map ; 142 x 123 cm. Scale 1:10,560. Issued as part of the County development plan. "Borough of Mansfield, Sutton in Ashfield U.D., Mansfield Woodhouse U.D., Kirkby in Ashfield U.D." "Reginald A. Kidd ... County Director of Planning". Based on Ordnance Survey map.</p>	<p>EMC Planfile Not 1.G12 NOT</p>	6002771066

Nottinghamshire	1952	<p>Nottinghamshire County Council / Kidd, Reginald A. / Meaby, Kenneth George Tweedale. County development plan / Reginald A. Kidd, County director of Planning, K. Tweedale Meaby, Clerk ... of the County Council. Report of the survey. vol.2, including the written analysis of the town map areas of the Nottingham conurbation and environs.</p> <p>Nottingham : the County Council, 1952.</p> <p>[8], 42, [6], 29, [8], 63, [6] 50, [8], 46, [6], 54, v, p : ill, tables, 17 folding maps ; 33cm</p> <p>Title from t.p. and front cover.</p> <p>Above title: Town and Country Planning Act 1947.</p>	<p>EMC Oversize Not 1.G12 DEV.F52</p>	6001689950
				6001689941
Nottinghamshire	1958	<p>Ordnance Survey. Sheet SK85 [cartographic material] / Ordnance Survey.</p> <p>Provisional ed.</p> <p>London : D. Survey, War Office and Air Ministry, 1958.</p> <p>1 map : col. ; 40 x 40 cm.</p> <p>Scale 1:25,000. 2 1/2 in. to 1 mile.</p> <p>"Series M 821 (GSGS 4627). Sheet SK85. Edition 1 GSGS".</p>	<p>EMSC MapCabinet Em.B8.F47</p>	SC868855
Nottinghamshire	1959?	<p>Nottinghamshire County Council / Ordnance Survey. Nottinghamshire development plan [cartographic material]. County programme map.</p> <p>Nottingham : County Council, 1959?]</p> <p>1 map on 2 sheets ; 146 x 92 cm.</p> <p>Scale [1:63,360]. 1 in. to 1 mile.</p> <p>Issued as part of the County development plan.</p> <p>"Reginald A. Kidd ... County Director of Planning".</p> <p>Based on Ordnance Survey map.</p>	<p>EMC Planfile Not 1.G12 NOT</p>	<p>6002771093 [North sheet]</p> <p>600277110X [South sheet]</p>
Nottinghamshire	1963	<p>Nottinghamshire County Council / Davis, A.R. / Lowe, H.J. County development plan / A. R. Davis, Clerk of the County Council, H. J. Lowe, County Director of Planning. First review. West Nottinghamshire town map 1963-1981. written appraisal (report of survey, analysis and proposals).</p> <p>Nottingham : the County Council, 1966.</p> <p>viii, 223 p : ill, tables, 1 map in back pocket ; 30cm</p> <p>Above title: Town and Country Planning Act 1962.</p>	<p>EMC Oversize Not 1.G12 DEV.F66</p>	<p>6001690046</p> <p>6001690037</p>

Nottinghamshire	1969	Coddington, Sylvia / University of Nottingham. Department of Architecture and Civic Planning. East Midland region [cartographic material] / drawn by S. Coddington. Nottingham : University of Nottingham, 1969. 1 map on 2 sheets : col. ; 147 x 128 cm. Scale [1:126,720]. Shows pre-1974 administrative boundaries, except for the Peak District and North Lincolnshire. Photocopy.	EMSC MapCabinet Em.B8.F69	SC887523
Nottinghamshire	1969	Lowe, H.J. / Nottinghamshire County Council. Plan for rural Nottinghamshire / H. J. Lowe, County Director of Planning. Part 5, Central Nottinghamshire. Nottingham : the Council, 1969. [8], 54, p : ill, maps, tables ; 30cm 11 folding maps.	EMC Oversize Not 1.G12 RUR.F69	6001691041 6001691032
Nottinghamshire	1971	Husain, M. S. (M. Sohail) Nottm. C.B. and adjacent U.D.s [cartographic material] : 1971 E.D. and ward map / M.S. Husain. [S.l. : s.n.], 1975. 1 map ; 77 x 64 cm. Base map reproduced from the Ordnance Survey.	EMSC MapCabinet Not 1.B8.F75	SC752358
Nottinghamshire	1974	Ordnance Survey. Nottingham and Loughborough [cartographic material] / Ordnance Survey. Landranger ; 129. Southampton : Ordnance Survey, 1974. Scale: 1:50,000. 1 map : col. ; 80 x 80 cm. folded to 23 x 14 cm.	EMC Em.B8.F74	1005508081
Nottinghamshire	1975	Carr, J. L. (Joseph Lloyd), 1912-1994. Nottinghamshire [cartographic material]. Kettering : J.L. Carr, [1975]. 1 map ; 56 x 38 cm. A pictorial architectural and historical map.	EMSC MapCabinet Not 1.B8.F75	SC736492

Nottinghamshire	c.1979	Nottinghamshire [cartographic material] : with dates of commencement of registers. Canterbury : Institute of Heraldic and Genealogical Studies. c.1979. 1 map ; 39 x 31 cm. Scale [1:238,554].	EMSC os.X.Pamph Not 1.B8.F79	6001876491
		Institute of Heraldic and Genealogical Studies. Nottinghamshire : with dates of commencement of registers for parishes formed before 1832. Canterbury : Institute of Heraldic and Genealogical Studies, c1996. Genealogical aids (Institute of Heraldic and Genealogical Studies) ; no. 27. 1 map ; 39 x 31 cm Scale [1:238,554] "The information on boundaries and dates relates to the pre-1832 ancient parishes. This map is corrected to 1979".	EMSC os.X.Pamph Not 1.B8.F96	1001649488
Nottinghamshire	1986	Ordnance Survey. Nottinghamshire, administrative areas diagram [cartographic material] : showing the boundaries of the county, districts and civil parishes as notified to 1-2-86 and the Parliamentary constituencies revised to 1-2-86 / Ordnance Survey. Southampton : Ordnance Survey, 1986. 1 map ; 90 x 60 cm. Scale 1:100,000.	EMSC MapCabinet Not 1.B8.F86	SC885100
Nottinghamshire	1987?	Keefe, D.N. / Ordnance Survey. Diocese of Southwell [cartographic material] : a key map to our daily prayers for the parishes. 1 map ; 42 x 29 cm. "D.N. Keefe. 1987". Based on Ordnance Survey Nottinghamshire 1:100,000 map.	EMSC os.X.Pamph Not 1.B8.F87	6002601697
Nottinghamshire	1987	Ordnance Survey. Nottingham and Loughborough [cartographic material] / Ordnance Survey. Landranger ; 129. Southampton : Ordnance Survey, 1987. 1 map : col. ; folded to 23 x 14 cm. 1:50,000 second series.	EMC Em.B8.F87	600324171X


Nottinghamshire	1988	<p>Ordnance Survey. Nottinghamshire, administrative areas diagram [cartographic material] : showing the boundaries of the county, districts and civil parishes as notified to 1-2-88 and the Parliamentary constituencies revised to 1-6-88 / Ordnance Survey. Southampton : Ordnance Survey, 1988. 1 map ; 90 x 60 cm. Scale 1:100,000.</p>	EMSC MapCabinet Not 1.B8.F86	SC886025
Nottinghamshire	1990	<p>Ordnance Survey. Nottinghamshire [cartographic material] : administrative areas diagram showing the boundaries of the county, districts and civil parishes as notified to 1-9-90 and the Parliamentary constituencies revised to 1-9-90. f d ed. Southampton : Ordnance Survey, 1990. 1 map ; 90 x 60 cm. Scale 1:100,000.</p>	EMSC MapCabinet Not 1.B8.F90	6003787278
Nottinghamshire	1990?	<p>Nottinghamshire. Department of Planning and Transportation. The Greater Nottingham cycle route network [cartographic material]. Nottingham : Nottinghamshire County Council, Planning & Transportation, 1990? 1 map ; 60 x 42 cm. folded to 21 x 15 cm. Scale [ca. 1:14,000].</p>	EMC Pamphlet Not 1.B8.F90	6002562940
Nottinghamshire	1991	<p>Estate Publications (Firm). Nottingham [cartographic material] : Eastwood, Ruddington, Radcliffe-on-Trent, Hucknall, Long Eaton, Srapleford, Carlton, Bingham, Keyworth, Ilkeston : street plans based on the Ordnance Survey maps. 5th ed. Super red book. Tenterden : Estate publications, 1991.</p>	EMC Not 1.B8.F91	600366584X
Nottinghamshire	1991	<p>Ordnance Survey. Nottingham and Loughborough [cartographic material] / Ordnance Survey. Ed. 8-GSGS. Landranger ; 129. Southampton : Ordnance Survey, 1991. 1 map : col. ; folded to 23 x 14 cm. 1:50,000 second series.</p>	EMC Em.B8.F91	1000028760



Nottinghamshire	1994	George Philip & Son / Ordnance Survey. Ordnance Survey street atlas Nottinghamshire [cartographic material]. London : Philip's, 1994. 1 atlas (264 p.) Scale 1:18,103. 3 1/2 in. to 1 mile	EMC Oversize Not 1.B8.F94	1000402019
Nottinghamshire	1994	Nottinghamshire County Council. County of Nottinghamshire : public transport map and guide / Nottinghamshire County Council, Planning and Economic Development. Spring 1994. Nottingham : The County Council, 1994. 1 map : col ; 72 x 57cm folded to 20 x 11cm. Scale [1:124,000] 9 insets : Mansfield and Mansfield Woodhouse, Hucknall, Eastwood, Newark-on-Trent, Sutton-in-Ashfield Kirkby-in-Ashfield and Annesley Woodhouse, Worksop, Retford, Nottingham and Nottingham city centre. Scale [1:36,000]..	EMC Pamphlet Not 1.B8.F94	1000291486
Nottinghamshire	1996	Geographers' A-Z Map Company. Geographers' A-Z premier street map of Nottingham [cartographic material]. Ed. 5 1 map : col. ; folded to 24 x 16 cm. Scale 1:18,103. 3 1/2 in. to 1 mile With inset map of city centre at 1:10,560. 6 in. to 1 mile "Premier map Nottingham extending to Arnold, Beeston, Carlton, Clifton, Eastwood, Ilkeston, Kimberley, Ruddington, Sandiacre, Stapleford, West Bridgford"--Cover.	EMC Not 3.B8.F98	1001574192
Nottinghamshire	1997	M-Sat. Nottinghamshire and Lincolnshire from space. Slough : M-Sat, 1997. 1 map : col. ; 43 x 68 cm Scale 1:220 000	EMSC MapCabinet Em.B8.F97	1001271906
Nottinghamshire	1999	George Philip & Son / Ordnance Survey. Ordnance Survey street atlas Nottinghamshire [cartographic material]. 1st colour ed. Southampton : Ordnance Survey, 1999. viii, 258 p. : all col. maps ; 27 cm. Includes index. Jointly published with George Philip.	EMC Oversize Not 1.B8.F99	1001600917


Nottinghamshire	2000	Geographers' A-Z Map Company. AZ premier street map of Nottingham [cartographic material]. Ed.6. Sevenoaks : Geographers' A-Z Map Co., 2000. 1 map : col. ; 86 x 113 cm., folded in cover 24 x 16 cm. + 1 index (32 p. ; 22 cm. Scale 1:18,103. Includes city centre inset at 1:9,500. "Premier map Nottingham extending to Arnold, Beeston, Carlton, Clifton, Eastwood, Ilkeston, Kimberley, Ruddington, Sandiacre, Stapleford, West Bridgford"--Cover.	EMC Not 3.B8.G00	1004102146
Nottinghamshire	2006	George Phillip & Son. / Ordnance Survey. Philip's street atlas Nottinghamshire [cartographic material] 3rd colour ed. London : Philips, 2006. 1 atlas (261 p.) : maps ; 27 cm. Scale varies. Includes index. "Mapping sourced from Ordnance Survey"--Cover. "Plus Gainsborough and Long Eaton. Nottingham city centre at extra-large scale"--Cover.	EMC Oversize Not 1.B8.G06 GEO	1004846962
Nottinghamshire	2006	George Phillip & Son. / Ordnance Survey. Philip's street atlas Nottinghamshire [cartographic material]. 3rd colour ed., [Pocket ed.] London : Philip's, 2006. 1 atlas (x, 261 p.) : maps ; 21 cm. Scale varies. "Mapping sourced from Ordnance Survey"--Cover. "Plus Gainsborough and Long Eaton. Nottingham city centre at extra-large scale"--Cover.	EMC Not 1.B8.G06 GEO	1004857114

City of Nottingham

Area	Survey date	Map / publication details	Item location	Item barcode
City of Nottingham	1610	John Speed. Enlarged reprint from the inset in his map: The countie of Nottingham described, from his Theatre of the empire of Great Britain. 1611. Scale ca. 1:3400.	EMC Planfile Not 3.B7 NOT	1002828133
		Within: [Four maps of Nottingham (set 2) [cartographic material]. Nottingham : Nottingham Civic Society, 1986]. 5 sheets : maps.	EMSC os.X.Pamph Not 3.B7 NOT	6002368363
City of Nottingham	1670	Thorton, Robert / Throsby, John, 1740-1803. Plan of Nottingham 1670 [cartographic material]. 1790] 1 map ; 11 x 15 cm. Scale not given. Detached from: The antiquities of Nottinghamshire / by Robert Thoroton. Vol. 2. Republished with large additions by John Throsby. Nottingham : printed by G. Burbage, 1790 (ESTC, T99860).	EMSC os.Pamph Not 3.B8.D95	SC74181 SC99635

City of Nottingham	1677	 <p>Thoroton, Robert. Arma Villae Nottinghamiae</p> <p>Fold out between pages 490-491 of: The antiquities of Nottinghamshire : extracted out of records, original evidences, leiger books, other manuscripts, and authentick authorities. Beautified with maps, prospects, and portraictures / by Robert Thoroton. London : Printed by Robert White for Henry Mortlock, 1677.</p>	EMSC Oversize Not 1.D14 THO	6001693721 6001693712 6001693703 1000325042
			EMSC Over.X Not 1.D14 THO	6001693697
City of Nottingham	1714	<p>Thoroton, Robert. Arma Villae Nottinghamias</p> <p>Scale ca. 1:4000. Enlarged reprint from his Antiquities of Nottinghamshire, 1677</p> <p>Within: [Four maps of Nottingham (Set 1)] ; Nottingham Civic Society [197-].</p>	EMC Planfile Not 3.B7 NOT	1002828151
			EMSC os.X.Pamph Not 3.B7 NOT	6002368327
City of Nottingham	1714	<p>Henry Overton. Enlarged reprint from the inset map (A new mapp of Nottingham) in his: A new map of Nottingham Shire, from his England fully described. 1713.</p> <p>Scale 1:4000.</p> <p>Within: [Four maps of Nottingham (set 2) [cartographic material]. Nottingham : Nottingham Civic Society, 1986]. 5 sheets : maps.</p>	EMC Planfile Not 3.B7 NOT	1002828133
			EMSC os.X.Pamph Not 3.B7 NOT	6002368363

City of Nottingham	1744	<p>Badder, John. A new plan of the town of Nottingham [cartographic material] : from an accurate survey / by J. Badder and T. Peat. [Nottingham : Nottingham Civic Society, 1984]. 1 map ; 27 x 38 cm. Scale [ca. 1:3600]. Reduced facsimile reprint of original of 1744.</p>	EMSC MapCabinet Not 3.B8.D44	1002828115 6002368354
 <p>1002828115 05-0504m</p>				
City of Nottingham	1744	<p>Badder, John. [A new plan of the town of Nottingham [cartographic material] : from an accurate survey / by J. Badder and T. Peat]. [1751]. 1 map ; 38 x 56 cm. Scale [ca. 1:2376]. 26 2/3 in. to 1 mile. Published in: Nottinghamia vetus et nova / Charles Deering. Nottingham : Printed by and for, G. Ayscough, & T. Willington, 1751.</p>	EMSC MapCabinet Not 3.B8.D51	SC885071 SC885072
 <p>SC885072 25-76238p Viewable in NUsearch digital gallery ©</p>		<p>Badder and Peat. Reduced reprint of: [A new plan of the town of Nottingham] from Charles Deering's Nottinghamia vetus et nova. 1751. Scale ca. 1:3600. Within: [Four maps of Nottingham (set 2) [cartographic material]. Nottingham : Nottingham Civic Society, 1986]. 5 sheets : maps.</p>	<p>EMC Planfile Not 3.B7 NOT</p> <p>EMSC os.X.Pamph Not 3.B7 NOT</p>	<p>1002828133</p> <p>6002368363</p>



		<p>Badder, John / Peat, Thomas.</p> <p>Nottingham was a garden in 1740 [cartographic material] : old plan of a 'salubrious city' / [by J. Badder and T. Peat].</p> <p>S.l. : s.n., 19--?]</p> <p>1 map ; 18 x 24 cm.</p> <p>Scale [ca. 1:10,000].</p> <p>Reduced photocopy of: A new plan of the town of Nottingham [cartographic material] : from an accurate survey / by J. Badder and T. Peat. Scale [ca. 1:2376]. 1751. 26 2/3 in. to 1 mile. Includes descriptive text about the map.</p>	<p>EMSC</p> <p>os.Pamph</p> <p>Not 3.B8.D51</p>	<p>SC885077</p>
<p>City of Nottingham</p>  <p>1002828115 05-0504m</p>	<p>1744</p>	<p>Badder, John.</p> <p>A new plan of the town of Nottingham [cartographic material] : from an accurate survey / by J. Badder and T. Peat.</p> <p>[Nottingham : Nottingham Civic Society, 1984].</p> <p>1 map ; 27 x 38 cm.</p> <p>Scale [ca. 1:3600].</p> <p>Reduced facsimile reprint of original of 1744.</p>	<p>EMSC</p> <p>MapCabinet</p> <p>Not 3.B8.D44</p>	<p>1002828115 6002368354</p>

City of Nottingham	1801	 <p>SC883224 22-65494p</p>	<p>A map of the town of Nottingham, including the fields, meadows, open, waste and forest lands, in the parish of St. Mary, from a survey taken in 1801 / Robert Jalland.</p> <p>[Part of: Hunt, Jacqui. The growth of old Nottingham : copies of 5 original maps 1819-1881 to a common scale / prepared by Jacqui Hunt and Roger Smith. [Nottingham : Dept. of Town and Country Planning, Trent Polytechnic, 1984]. 1 booklet (6 leaves) ; 30 cm.]</p>	EMSC os.MapCabinet Not 3.B7 HUN	SC883224
City of Nottingham	1820	 <p>SC887551 25-76236p</p>	<p>Wild, Henry / Smith, T.H. A new plan of the town of Nottingham [cartographic material] / by H. Wild & T.H. Smith. Nottingham : J. Carr, 1820. 1 map ; 41 x 49 cm. Scale [ca. 1:3250].</p> <p>Map of Nottingham by T.H. Smith and H. Wild; 1820. [Unfit for presentation. Digital reproduction may be viewed.]</p>	EMSC MapCabinet Not 3.B8.E20	SC887551
		 <p>Hi 3 P 146 19-3751 1m</p>	<p>A new plan of the town of Nottingham / by H. Wild & T.H. Smith. Scale 1:4780. Originally published: Nottingham: J. Carr, 1820.</p> <p>Within: [Four maps of Nottingham (set 1)], Nottingham Civic Society, [197-].</p>	EMC Planfile Not 3.B7 NOT	1002828151
				EMSC os.X.Pamph Not 3.B7 NOT	6002368327




City of Nottingham	1825	Wood, Henry Moses. Plan of Nottingham in 1825 [cartographic material] / drawn by H.M. Wood. Nottingham : s.n. 1825] 1 map ; 34 x 42 cm. Scale [1:7,000]. Local note: Library's copy mounted on card.	EMSC os.X.Pamph Not 3.B8.E25	6002150597
		Wood, Henry Moses. Plan of Nottingham in 1825 / drawn by H.M. Wood. Nottingham : Nottingham Civic Society, 1999] 1 map ; 34 x 42 cm. Scale [1:7,000]. Facsimile of map published in 1825.	EMC Planfile Not 3.B8.E25	1001958895
			EMSC os.X.Pamph Not 3.B8.E25	1001614765
City of Nottingham	1827-1829	Staveley, Edward / Wood, Henry Moses. Plan of the town and county of the town of Nottingham, and of the several extra-parochial places within the liberties of the Castle, together with the parts of the parishes of Lenton, Radford and Sneinton in the county of Nottingham [cartographic material] : from surveys made in the years 1827, 8 & 9 / by E. Staveley & H.M. Wood. Nottingham : J. Staveley, 1831. 1 map ; 39 x 38 cm. Scale [1:5,400].	EMSC MapCabinet Not 3.B8.E31	SC70762
		Staveley, Edward / Wood, Henry Moses. Plan of the town and county of the town of Nottingham [...] Scale ca. 1:4220. Enlarged reprint of the built-up area of the original.	EMC Planfile Not 3.B7 NOT	1002828151
		Within: [Four maps of Nottingham (Set I)], Nottingham Civic Society, [197-]	EMSC os.X.Pamph Not 3.B7 NOT	6002368327



SC70762
05-0719m

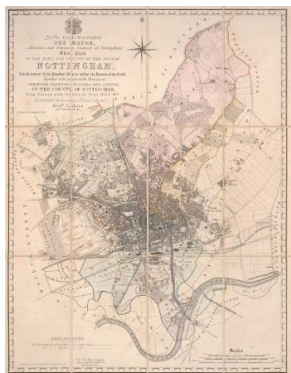
City of Nottingham	1829	<p>Nottingham inclosure [cartographic material] : plan of allotments referred to in the annexed awards.</p> <p>Nottingham : Dept. of Town and Country Planning, Trent Polytechnic, 1984]</p> <p>1 map ; 108 x 73 cm.</p> <p>Reduced composite reprint of 3 enclosure maps (the Meadows, the Sand Field and Forest, and the Clay Field and Mapperley) originally published in 1865, and the Staveley and Wood map of 1829.</p> <p>Issued with: The growth of old Nottingham : copies of 5 original maps 1819-1881 to a common scale / prepared by Jacqui Hunt and Roger Smith.</p>	EMSC os.MapCabinet Not 3.B7 HUN	SC883225
				SC883225 22-64813m
City of Nottingham	1832?	<p>Dawson, Robert Kearsley.</p> <p>Nottingham [cartographic material] / R.K. Dawson.</p> <p>London : s.n., 1832?]</p> <p>1 map ; 42 x 29 cm.</p> <p>Scale [ca. 1:16,000]. 4 in. to 1 mile.</p> <p>Inset: [Plan of Nottingham.] Scale 1:63,360.</p>	EMSC os.X.Pamph Not 3.B8.E32	SC887209
City of Nottingham	1840?	<p>Plan of the Borough of Nottingham, shewing the commons and commonable lands, by which the enlargement and improvement of the town are prevented [cartographic material].</p> <p>London : s.n., 1840?]</p> <p>1 map : col. ; 31 x 59 cm. folded to 17 x 9 cm.</p> <p>Scale [ca. 1:11,000].</p> <p>Probably prepared for the Health of Towns Inquiry (HC 384), 1840.</p>	EMSC MapCabinet Not 3.B8.E40	SC886170
				SC886170 22-65490m

City of Nottingham	1844	Dearden, W. (William). Plan of the town of Nottingham from the best authorities [cartographic material] : containing all the new streets and every recent alteration. Nottingham : W. Dearden, 1844. 1 map ; 39 x 37 cm. Scale [1:6,000 or 10.75 in. to 1 mile] Published to accompany Dearden's History and directory of the town of Nottingham 1844.	EMSC MapCabinet Not 3.B8.E44	100121299X 100121300X 1001213019
		William Dearden. Slightly reduced reprint of: Plan of the town of Nottingham from the best authorities containing all the new streets and every recent alteration. Published for Dearden's history and directory of Nottingham 1844. Scale ca: 1:7900.	EMC Planfile Not 3.B7 NOT	1002828133
		Within: [Four maps of Nottingham (set 2) [cartographic material]. Nottingham : Nottingham Civic Society, 1986]. 5 sheets : maps.; All in plastic folder.]	EMSC os.X.Pamph Not 3.B7 NOT	6002368363
City of Nottingham	1848	Wood, Henry Moses. Plan of ... Chamber and Bridge estates ... [cartographic material] : surveyed and drawn in the mayoralty of John Heard Esq. / H.M. Wood. Nottingham? : s.n., 1848. 1 map : col. ; 39 x 73 cm. folded to 21 x 13 cm. Scale [ca. 1:1600]. "To the right worshipful the mayor, aldermen and councillors of the town and county of the town of Nottingham, this plan of their ... within the same, ... is dedicated ..."	EMSC os.MapCabinet Not 3.B8.E48	SC4628
			EMSC Not 3.B8.E48	SC845651

<p>City of Nottingham</p> 	<p>186-?</p>	<p>Salmon, Edward W. Plan of the town of Nottingham and its environs [cartographic material] / by E.W. Salmon. London : Wyld, [186-?]. 1 map; 180 x 156 cm. Scale ca. 1:2400.</p>	<p>EMSC MapCabinet Not 3.B8.E6-</p>	<p>6002368381 (x6 sheets)</p>
<p>(Eastern side) 6002368390 11-11465p Viewable in NUsearch digital gallery </p> 		<p>Salmon, Edward W. Plan of the town of Nottingham and its environs [cartographic material] / Edward W. Salmon. Nottingham : Nottingham Civic Society, 198-? 1 map ; 89 x 76 cm. on 6 sheets 29 x 38 cm. Scale ca. 1:4800. Reduced copy of original: London : Wyld, 186-? Local note: One copy has Salmon's explanatory text.</p>	<p>EMSC os.X.Pamph Not 3.B8.E61</p>	<p>1002828160 (includes Salmon text) 6002368407 (incomplete) 6002368390 (missing)</p>
<p>(Western side) 11-11464p 6002368390 Viewable in NUsearch digital gallery </p> 		<p>Salmon, Edward W. Plan of the town of Nottingham and its environs [cartographic material] / Edward W. Salmon. 1 map ; 88 x 75 cm. Reduced copy of original: London : Wyld, 186-? [Part of: Hunt, Jacqui. The growth of old Nottingham : copies of 5 original maps 1819-1881 to a common scale / prepared by Jacqui Hunt and Roger Smith. [Nottingham : Dept. of Town and Country Planning, Trent Polytechnic, 1984]. 1 booklet (6 leaves) ; 30 cm.]</p>	<p>EMSC os.MapCabinet Not 3.B7 HUN</p>	<p>SC883226</p>

City of Nottingham

1861



6002368336

23-68233p

[Viewable in NUsearch](#)

[digital gallery](#) ©

Jackson, Frederick.

Plan of the town and county of the town of Nottingham, and the several extra parochial places within the liberties of the Castle, together with parts of the parishes of Sneinton, Radford, Wilford and Lenton, in the County of Nottingham, from surveys made between the years 1851 & 1861

[cartographic material] / Fredk. Jackson.

Nottingham : [s.n.], 1861.

1 map ; 61 x 46 cm. folded to 24 x 15 cm.

Scale [ca. 1:9600].

Shows ward boundaries and encloses 2 tables giving the number of families, houses and persons per ward in 1861, and population and mortality per ward 1852-1861.

EMSC

MapCabinet

Not 3.B8.E61

1002828124

EMSC

Pamphlet

Not 3.B8.E61

6002368336

Jackson, Frederick.

Plan of the town and county of the town of Nottingham [Part]

Scale 1:3500.

Enlarged reprint of the Wellington Circus section of the original.

Within: [Four maps of Nottingham (Set I)], Nottingham Civic Society, [197-]

EMC

Planfile

Not 3.B7 NOT

1002828151

EMSC

os.X.Pamph

Not 3.B7 NOT

6002368327

Jackson, Frederick.

Plan of the town and county of the town of Nottingham, and the several extra parochial places within the liberties of the Castle, together with parts of the parishes of Sneinton, Radford, Wilford and Lenton, in the County of Nottingham, from surveys made between the years 1851 & 1861

[cartographic material] / Fredk. Jackson.

Nottingham : F. Jackson, 1866.

1 map ; 61 x 46 cm. folded to 24 x 15 cm.

Scale [ca. 1:9600].

At head of title: To the right worshipful the mayor, aldermen and Common Council of Nottingham.

Shows ward and parish boundaries.

EMSC

Not 3.B8.E66

SC71462

SC845654

City of Nottingham	1865	<p>Nottingham inclosure [cartographic material] : plan of allotments referred to in the annexed awards.</p> <p>Nottingham : Dept. of Town and Country Planning, Trent Polytechnic, 1984]</p> <p>1 map ; 108 x 73 cm.</p> <p>Reduced composite reprint of 3 enclosure maps (the Meadows, the Sand Field and Forest, and the Clay Field and Mapperley) originally published in 1865, and the Staveley and Wood map of 1829.</p> <p>Issued with: The growth of old Nottingham : copies of 5 original maps 1819-1881 to a common scale / prepared by Jacqui Hunt and Roger Smith.</p>	EMSC os.MapCabinet Not 3.B7 HUN	SC883225
City of Nottingham	1868	<p>Ordnance Survey.</p> <p>Nottingham [cartographic material]</p> <p>Southampton : Ordnance Survey, 1868.</p> <p>1 map ; 19 x 21 cm.</p> <p>Scale 1:63,360. 1 in. to 1 mile.</p> <p>Shows the Parliamentary boundary in 1832, and the proposed Parliamentary boundary of 1868.</p> <p>"Zincographed ... under the superintendence of Capt. R.M. Parsons ... [and] Sir H. James ... Director."</p>	EMSC os.X.Pamph Not 3.B8.E68	SC887208
City of Nottingham	1877	<p>Tarbotton, M.O.</p> <p>Plan of the borough of Nottingham, as extended and determined by the Act of 1877 / compiled by M.O. Tarbotton.</p> <p>[Part of: Hunt, Jacqui.</p> <p>The growth of old Nottingham : copies of 5 original maps 1819-1881 to a common scale / prepared by Jacqui Hunt and Roger Smith.</p> <p>[Nottingham : Dept. of Town and Country Planning, Trent Polytechnic, 1984].</p> <p>1 booklet (6 leaves) ; 30 cm.]</p>	EMSC os.MapCabinet Not 3.B7 HUN	SC883227

City of Nottingham	1881	<p>Ordnance Survey. Nottingham / Ordnance Survey. Reprint reduced by half. Maps originally published in 1881. Maps from OS 1st ed. County series, sheets (or parts of) Nottinghamshire 42.1, 42.2, 42.3, 42.5, 42.6, 42.7, 38.13, 38.14 and 38.15.</p> <p>[Part of: Hunt, Jacqui. The growth of old Nottingham : copies of 5 original maps 1819-1881 to a common scale / prepared by Jacqui Hunt and Roger Smith. [Nottingham : Dept. of Town and Country Planning, Trent Polytechnic, 1984]. 1 booklet (6 leaves) ; 30 cm.]</p>	EMSC os.MapCabinet Not 3.B7 HUN	SC883223
City of Nottingham	1881	<p>Ordnance Survey Central Nottingham 1881 [cartographic material]. Godfrey ed., Coloured ed. Old Ordnance Survey maps ; Nottinghamshire sheet 42.02. Consett : Alan Godfrey Maps, 2013 1 map ; 37 x 56 cm., folded to 21 x 12 cm. Reduced from the original Ordnance Survey 1:2,500 map to a scale of approx. 1:4,340. Panel title. Folded map. Extracts from Kelly's Directory of Nottingham, 1891, historical notes by Barrie Trinder on verso.</p>	EMC Em.B8.G13	100770197X
City of Nottingham	1882	<p>Jackson, Frederick. Plan of the Borough of Nottingham shewing surface levels by contour lines and geological formation [cartographic material] / Fredk. Jackson. S.l. : s.n., 1882]. 1 map : col. ; 61 x 43 cm. Scale [ca. 1:19,200]. 3 1/3 in. to 1 mile. "The Geological Features are from the Ordnance Plan, re-Surveyed and amended in detail by J. Shipman ... and approved by W. Talbot Aveline ... Arthur Brown, Borough Engineer."</p>	EMSC MapCabinet Not 3.B8.E82	SC887554

City of Nottingham	1882?	<p>Jackson, Frederick. Nottingham [cartographic material] / Fredk. Jackson. New ed. Nottingham : F. Jackson, 1882? 1 map ; 37 x 28 cm. folded to 15 x 10 cm. Scale [ca. 1:9600]. "Corrected to the present time".</p>	EMSC Pamphlet Not 3.B8.E82	SC73822
City of Nottingham	1882	<p>Five sheets of the 1882 Ordnance Survey Map (10.56 feet to the mile) of Nottingham covering parts of The Park, the castle and Nottingham city centre; 1884-7. 5 maps. Five sheets from the 1882 Ordnance Survey Map of Nottingham (10.56 feet to 1 mile, surveyed 1881, published 1884-7), being sheet nos. XLII.1.20, XLII.6.2, XLII.2.22, XLII.5.5, and XLII.2.21, covering parts of The Park, the Castle, Standard Hill and Nottingham city centre Scale: 41.66 feet to 1 inch (1 to 500)</p>	NPE P 5/24/1-5	n/a
City of Nottingham	1884	<p>Stevenson, Bailey & Smith. New guide map of the extended borough of Nottingham [cartographic material]. Nottingham : Stevenson, Bailey & Smith, 1884. 1 map : col. ; 80 x 53 cm. folded to 21 x 14 cm. Scale [1:18,103]. 4 in. to 1 mile. "Municipal and parliamentary polling districts. Made by the Town Council, 9th June, 1884."</p>	EMSC Pamphlet Not 3.B8.E84	SC58582
City of Nottingham	Post 1884	<p>Ordnance Survey map showing lower Nottingham in 1884 with later annotations showing sewers and River Leen culvert; 1884 post. Coloured Ordnance Survey sheet XLII.10 (scale 1/2500). The map has been annotated to show the Leen Culvert gradient as it runs alongside the canal through the city centre and a syphon brick culvert passing under the Great Northern Railway Station. Shapes, sizes and descriptions of sewers along the streets in Bridge Ward [Meadows area] are also indicated. The map has been removed from its frame (plastic and board). It may have previously been displayed on the wall at the Hadyn Road Nottingham City Water Department site. Previous Number RAVPS: 2019.I</p>	PPS/4/5	



PPS/4/5
23-65944m

City of Nottingham	1890?	George Richmond (Firm) New map round Nottingham from the Ordnance Survey [cartographic material] Birmingham : George Richmond, 1890? 1 map : col., mounted on cloth ; 98 x 124 cm. folded to 28 x 24 cm. Scale [1:126,720] 2 miles to 1 in.	EMSC Oversize Em.B8.E90	SC177626
City of Nottingham	1893	Chas. E. Goad, Ltd. [Fire insurance plans of firms in the Meadows, Trent Bridge and Lady Bay Bridge areas of Nottingham] [cartographic material]. London : Goad, 1893. 1 map ; 64 x 53 cm. Scale [ca. 1:480]. Goad's fire insurance plans, Nottingham, v. 3, sheet 43. Includes: Trent Bridge Mills; J.B. Clarke and Co. Size Factory; Trent Company's Yard; Mrs Wooton Bleach Works; Cooke and Co. Dye Works; and John Turney Bros. Bleach House.	EMSC MapCabinet Not 3.B8.E93	SC887563
City of Nottingham	1894	Stevenson, Bailey & Smith. New guide map of the extended borough of Nottingham [cartographic material] : with alphabetical list of streets, roads, &c. and sectional tables for ready reference. Nottingham : Stevenson, Bailey & Smith, 1894. 1 map : col. ; 80 x 53 cm. folded to 21 x 14 cm. Scale [1:18,103]. 4 in. to 1 mile.	EMSC MapCabinet Not 3.B8.E84	SC885049
City of Nottingham	1899	A bird's eye view of Victorian Nottingham 1899 [cartographic material]. [Nottingham] : Nottingham Civic Society, [1980?]. 1 map ; 30 x 56 cm. Scale indeterminable. Reprint of map issued with the Warehouseman and draper, 31 March 1900. "Local Studies Library Nottinghamshire County Library".	EMSC MapCabinet Not 3.B8.F00	SC780200

City of Nottingham	1899?	<p>Ordnance Survey. [Nottingham] [cartographic material] / [Ordnance Survey]. Southampton : Ordnance Survey, 1899? 1 map ; 31 x 46 cm. folded to 17 x 12 cm. Scale 1:63,360. 1 in. to 1 mile. Margins cropped. Ordnance Survey of England and Wales. New series. Sheet 126.</p>	EMSC Pamphlet Em.B8.E99	SC885883 SC82241
City of Nottingham	1899	<p>Godfrey, Alan / Ordnance Survey. Central Nottingham 1899 [cartographic material]. Newcastle upon Tyne : Alan Godfrey Maps, 1997. Old Ordnance Survey maps ; Nottinghamshire sheet 42.02. 1 map ; 37 x 55 cm. folded to 21 x 12 cm. Scale ca. 1:4340. 15 in. to 1 mile With a description by Alan Godfrey and an extract from Wright's Directory of Nottingham 1902 on reverse of sheet. "The Godfrey edition". "Surveyed in 1881. Revised in 1899". At head of map: Second edition 1901. "Reduced from the original [1:2500, 25.344 in. to 1 mile]".</p>	EMC Em.B8.F97	1001471137 1006349225
City of Nottingham	1899	<p>Ordnance Survey Nottingham (south) 1899 [cartographic material]. Godfrey edition. Old Ordnance Survey maps ; Nottinghamshire sheet 42.06. Newcastle upon Tyne : Alan Godfrey Maps, 1998. 1 map ; 37 x 55 cm. folded to 21 x 12 cm. Scale ca. 1:4,340. 15 in. to 1 mile With a description by Alan Godfrey on reverse of sheet. "The Godfrey edition". "Surveyed in 1879-80. Revised in 1899". At head of map: Second edition 1901. "Reduced from the original [1:2500, 25.344 in. to 1 mile]".</p>	EMC Em.B8.F98	1001471146

City of Nottingham	1900	G.W. Bacon & Co. / Ordnance Survey. Plan of Nottingham [cartographic material]. London : G.W. Bacon & Co., 1900]. 1 map : col. ; 61 x 46 cm. folded to 17 x 10 cm. Scale [1:10,560].	EMSC Pamphlet Not 3.B8.F00	SC71847
City of Nottingham	1901	Stevenson, William, 1832-1922. A topographical study of ancient Nottingham [cartographic material] / by Wm. Stevenson. Nottingham : s.n., 1901. 1 map ; 17 x 26 cm. Scale [ca. 1:5,280]. Photocopy.	EMSC os.X.Pamph Not 3.B8.F01	SC887207
City of Nottingham	1901	Stevenson, William, 1832-1922. A topographical study of ancient Nottingham / by Wm. Stevenson. Nottingham : s.n., 19--?] 4 p., [1] leaf of map : map ; 25 cm. Reprinted from the "Nottingham Daily Guardian", July 23rd, 1901.	EMC Pamphlet Not 3.D22 STE	6002567590
City of Nottingham	1901	Ordnance Survey. [Nottingham] [cartographic material] / [Ordnance Survey]. Southampton : Ordnance Survey, 1901?] 1 map ; 31 x 46 cm. folded to 17 x 12 cm. Scale 1:63,360. 1 in. to 1 mile. Margins cropped. Ordnance Survey of England and Wales. New series. Sheet 126.	EMSC Pamphlet Em.B8.F01	SC885884
City of Nottingham	1904	J.&H. Bell (Firm). Bell's new plan of Nottingham from ordnance & actual survey revision [cartographic material]. Nottingham : J. & H. Bell, 1904. 1 map : col. ; 112 x 74 cm. folded to 21 x 14 cm. Scale [ca. 1:10,560]. 6 in. to 1 mile. Copy or version note: Copy 845824 Delineates area affected by curtilage laws of the Nottingham Improvement Act 1874	EMSC Not 3.B8.F04 os.MapCabinet Not 3.B8.F04	SC845824 SC885066


City of Nottingham	1906	<p>Ordnance Survey / Alan Godfrey. Nottingham & district 1906 [cartographic material]. Old Ordnance Survey maps ; England & Wales sheet 126. Consett : Alan Godfrey Maps, 2001. 1 map ; 31 x 47 cm. folded to 22 x 12 cm. Scale 1:63,360. 1 in. to 1 mile. Original map: Southampton : Ordnance Survey, 1908. (Surveyed in 1877-87. Revised in 1906. Railways inserted to 1912). On reverse of map: Notes by Alan Sillitoe; extract from Kelly's directory of Nottinghamshire 1891; extract from large-scale 1899 map of Asklockton.</p>	EMC Em.B8.G01	1002355118
City of Nottingham	1906?	<p>Lingwood, Lemmon. The illustrated handbook to Nottingham : Sherwood Forest, Southwell Minster, Newstead Abbey, Belvoir Castle, Charnwood Forest, Matlock, Chatsworth, Haddon Hall, Dove Dale and neighbourhood / edited by Lemmon Lingwood. Nottingham : R. A. Court ; Norwich ; London : Jarrold and Sons, 1906? [10], 19-199 p., [4] p. of plates : ill., map ; 19 cm. Folded map at front: Jarrolds' map of Nottingham. Scale [1:10,560]. 6in. to 1 mile. 49 x 37 cm. folded to 18 x 11 cm. Contains a special chapter for cyclists [t.p.]. Local note: Copies 1007271299 and 6001702153 lack folded map.</p>	<p>EMSC Not 3.D34 ILL</p> <p>EMC Not 3.D34 ILL</p>	<p>6001702162 1007271299 (copy missing map)</p> <p>6001702153 (copy missing map)</p>
City of Nottingham	1910?	<p>Saxton, Henry B. Pharus-map, Nottingham [cartographic material] London : s.n., 1910? 1 map ; 92 x 61 cm. Scale 1:11,000.</p>	EMSC MapCabinet Not 3.B8.F10	SC886534
City of Nottingham	c.1910	<p>Annotated 1882 Ordnance Survey map of The Park, Nottingham in a bound volume; n.d.[c.1910]. Bound volume, containing eleven sections of the 1882 Ordnance Survey map (10.56 feet to 1 mile), to cover the entire Park; annotated to show new streets (Fishpond Drive, Castle Boulevard), and with names of properties and tenants, and some dates of leases (1909/1910) The OS sheets are bound in the following order: 42.1.20, 42.2.16, 42.1.25, 42.2.21, 42.2.22, 42.5.5, 42.6.1, 42.6.2, 42.5.10, 42.6.6, and 42.6.7 Scale: 10.56 feet to 1 mile (1 to 500)</p>	NPE P 1/10	n/a

City of Nottingham	1913?	Wright's directory of Nottingham and neighbourhood. Map of Nottingham printed expressly for this directory [cartographic material]. 25th ed. 1913-14. London : Kelly's Directories Ltd., [1913?]. 1 map ; 75 x 112 cm. Scale 1:10,560. 6 inches to 1 mile. Local note: Map detached from copy 6001680058.	EMSC MapCabinet Not 3.B8.F13	600168011X
City of Nottingham	1914	Plan of the city of Nottingham, 1914. J. & H. Bell, 1914. 74 x 50cm Scale [1:15,840] Fold out map from book: <i>The City of Nottingham : past, present and future : its special advantages as a commercial centre and as a place of residence.</i> Nottingham (England). City Council. (Nottingham : the Corporation, [1914]. Note: Book includes additional maps showing railway and waterway transportation links to Nottingham.	EMSC Not 3.O4 NOT	I008494642
City of Nottingham	1919	Ordnance Survey. Nottingham [cartographic material] / Ordnance Survey. Southampton : Ordnance Survey, 1919. 1 map. : col. ; 61 x 93 cm. Scale 1:10,560. 6 in. to 1 mile.	EMSC Pamphlet Not 3.B8.F19 EMSC Not 3.B8.F19	SC71843 SC845655
City of Nottingham	1920	Map of Nottingham printed expressly for this directory [cartographic material]. [1920]. 1 map ; 98 x 71 cm. Scale [1:10,560]. 6 in. to 1 mile. "By permission of J. & H. Bell., Ltd., Nottingham". Local note: Detached from: Wright's directory of Nottingham and neighbourhood. 27th ed. London : Kelly's Directories Ltd., [1920].	EMSC MapCabinet Not 3.B8.F20	SC115069

City of Nottingham	1923	G.W. Bacon & Co. Bacon's plan of Nottingham [cartographic material]. London : G.W. Bacon & Co., ca.1923] 1 map : col. ; 70 x 51 cm. folded to 18 x 10 cm. Scale 1:10,000. 6 in. to 1 mile.	EMC Pamphlet Not 3.B8.F23 GWB EMSC Pamphlet Not 3.B8.F23	1005377444 SC44539
City of Nottingham	1928	Geological Survey annotated printed colour map of Nottingham District; 2 Oct. 1928. Annotated to show Shipstones Brewery and nearby Churchfield Well; white lines also indicate various physical features. Bears the stamp of the Water Engineers Office and the signature of F.W. Davies.	R/HR/1/7/226	n/a
City of Nottingham	1929	Gordon, T. Wallis / Nottingham City Council / Ordnance Survey. City of Nottingham, positions of proposed public wash-houses 1929 [cartographic material]. London : Cook, Hammond & Kell, 1929. 1 map ; 113 x 86 cm. Scale [1:10,560]. 6 in. to 1 mile. "T. Wallis Gordon, City Engineer & Surveyor". Shows tram and bus routes. City boundary clearly demarcated. Based on the Ordnance Survey 6-inch county series, 3rd ed.	EMSC os.MapCabinet Not 3.B8.F29	SC885335
City of Nottingham	193-?	Linneys (Stationers, Mansfield). Street guide to Nottingham [cartographic material] Mansfield : Linneys 193-?] 1 map ; folded to 16 x 13 cm. "Including Clifton Estate, local index to roads and streets, cinemas and theatres, places of interest"--Cover.	EMC Not 3.B8.F5-	1002422796

City of Nottingham	1930	City of Nottingham : plan of central area shewing classified roads and Parliament Street extension 1930. Nottingham Corporation, 1930. 1 map ; 53 x 49 cm Scale 1:10,560. 6 in. to 1 mile. Map produced on original Ordnance Survey map. Map shows first class roads (A52, A609, A610 etc.), second class roads (B681, B682 etc.) and new road (Parliament Street to London Road). First class roads marked in red on map.	EMCR Pamphlet Not 3.B8.F30	1008430333
City of Nottingham	1930	Ordnance Survey. Contoured road map of Nottingham [cartographic material] / Ordnance Survey. Popular edition one-inch map ; sheet 54. Southampton : Ordnance Survey, 1931] 1 map : col. ; 46 x 69 cm. folded to 19 x 11 cm. Scale 1:63,360. 1 in. to 1 mile First published 1921. Railways inserted to 1928. Minor corrections 1930.	EMC Em.B8.F31	600223178X
City of Nottingham	c.1930-1980	Printed map 'Plan of the Town of Nottingham Shewing the Distribution of Water Pipes circa 1750'; n.d. [c.1930s-1980s]. Includes list of streets; lines and sizes of pipes entered in pencil.	HRP/P/16/1	n/a
City of Nottingham	c.1930-1980	Ordnance Survey map of the course of the River Trent showing main rivers and geological features; n.d. [c.1930s-1980s]. Printed map constructed from several sheets of Ordnance Survey maps to show an area covering the course of the River Trent to the east, the River Ouse along the top edge, Doncaster, Sutton-in Ashfield and Mixborough to the west, and Newark upon Trent at the bottom; map has been coloured to show main rivers and boundaries of particular geological[?] features; scale: 1 inch to 1 mile.	HRP/P/12/3	n/a
City of Nottingham	1931	Geographia Ltd. Plan of Nottingham [cartographic material]. London : Geographia, 1931?] 1 map ; 96 x 69 cm. Scale [ca. 1:11,520]. With index to streets.	EMC Not 3.B8.F31	6002743029

City of Nottingham	1932	<p>Gordon, T. Wallis / Nottingham City Council / Ordnance Survey. City of Nottingham 1932 [cartographic material]. London : Cook, Hammond & Kell, 1932. 1 map : col. ; 80 x 71 cm. Scale [1:15,840]. 4 in. to 1 mile. "T. Wallis Gordon, City Engineer & Surveyor". Shows areas added to the city by the Nottingham Corporation Act 1932. Based on the Ordnance Survey map.</p>	EMSC MapCabinet Not 3.B8.F32	SC100523
City of Nottingham	1935?	<p>Geographia Ltd. Plan of Nottingham [cartographic material]. London : Geographia, 1935? 1 map ; 96 x 69 cm. folded to 20 x 12 cm. Scale [ca. 1:12,000]. 5 1/2 in. to 1 mile With index to streets.</p>	EMSC Pamphlet Not 3.B8.F35	SC885142
City of Nottingham	1936	<p>Ordnance Survey. Contoured road map of Nottingham [cartographic material] / Ordnance Survey. Popular edition one-inch map ; sheet 54. Southampton : Ordnance Survey, 1936] 1 map : col. ; 46 x 69 cm. folded to 19 x 11 cm. Scale 1:63,360. 1 in. to 1 mile First published 1921, with periodical corrected reprints.</p>	EMC Em.B8.F36	1002578172
City of Nottingham	1938	<p>Ordnance Survey. Nottingham [cartographic material] / Ordnance Survey. Southampton : Ordnance Survey, 1938]. 1 map : col. ; 46 x 69 cm. folded to 19 x 11 cm. Scale 1:63,360. 1 in. to 1 mile Popular edition one-inch map ; sheet 54. First published: 1921. With periodical corrected reprints.</p>	EMC Em.B8.F38	6002588474
City of Nottingham	1939?	<p>Geographia Ltd. Plan of Nottingham [cartographic material]. London : Geographia, 1939? 1 map ; 96 x 69 cm. folded to 21 x 12 cm. Scale [ca. 1:11,880].</p>	EMC Not 3.B8.F39	600274301X

City of Nottingham	194-?	Ed. J. Burrow & Co. Burrow's pointer map to Nottingham [cartographic material] Cheltenham : Ed. J. Burrow, 194-?] 1 atlas (24 p.) ; 32 cm. Scale [ca. 1:15,000]. Includes index.	EMC os.Pamph Not 3.B8.F4- EDJ	1005374143
City of Nottingham	1942	Germany. Heer. Generalstab. / Ordnance Survey. Nottingham (Zusammendruck) [cartographic material]. Sonderausg., Ausg. Nr. 2. S.l. : s.n., 1942. 1 map ; 79 x 75 cm. Scale 1:10,000. "Stadplan von Nottingham mit Mil.-Geo.-Eintragungen GB 6, BB 17. Militärgeogr. Angaben nach den bis zum 15. 1. 1942 vorhandenen Unterlagen". "Stand: 1941. Nur für den Dienstgebrauch!". Based on the Ordnance Survey County series sheets Nottinghamshire 38 SW and 42 NW. "Wartime map of Nottingham in German showing the area from the city centre to Basford, with various targets marked; a note states that it is for official use only; dated 1942; Nottingham Park is clearly identifiable as are the railway lines and stations."	EMSC MapCabinet Not 3.B8.F42	SC115068
				SC115068 04-0005p Viewable in NUsearch digital gallery ©
City of Nottingham	1947	Ordnance Survey. Nottingham [cartographic material] / Ordnance Survey. 6 th ed. Chessington : Ordnance Survey, 1947. 1 map : col. ; 71 x 63 cm. Scale 1:63,360. 1 in. to 1 mile New popular edition one-inch map of England and Wales ; sheet 112. Revision, full 1916 with later corrections".	EMC Em.B8.F47	6002784874
City of Nottingham	1949	Service Publications (Firm) City of Nottingham [cartographic material]. Hastings : Service Publications, 1949. 1 map ; 73 x 48 cm. Scale [ca. 1:14,080]. 4 1/2 in. to 1 mile "With location index to roads & streets, cinemas & theatres, public buildings, parks & open spaces, all places of interest"--Cover.	EMC Not 3.B8.F49	6002742981

City of Nottingham	195-?	Service Publications (Firm) City of Nottingham [cartographic material]. Completely rev. ed., including Clifton Estate. Brighton : Service Publications, 195-? 1 map ; 73 x 48 cm. Scale [ca. 1:14,080]. 4 1/2 in. to 1 mile "With location index to roads & streets, cinemas & theatres, public buildings, parks & open spaces, all places of interest"--Cover.	EMC Pamphlet Not 3.B8.F5-	1005431106
City of Nottingham	1950?	Littlebury & Co. (Firm) Nottingham [cartographic material]. Easyfind series of maps. Worcester : Littlebury & Company, 1950? 1 map ; 50 x 38 cm. Scale [ca. 1:21,120]. Inset plan of city centre at ca. 1:21,120.	EMC Pamphlet Not 3.B8.F50	6002743038
City of Nottingham	1951	Ordnance Survey. Sheet SK54 [cartographic material] / Ordnance Survey. London : D. Survey, War Office and Air Ministry, 1956. 1 map : col. ; 40 x 40 cm. Scale 1:25,000. 2 1/2 in. to 1 mile. "GSGS 4627. Sheet SK54. Edition 1 - GSGS". "Printed and Published ... Ordnance Survey, Chessington, Surrey, 1951."	EMSC MapCabinet Em.B8.F47	SC868832
City of Nottingham	1954	Ordnance Survey. Nottingham [cartographic material] / Ordnance Survey. Chessington : Ordnance Survey, 1954. 1 map : col. ; 72 x 63 cm. folded to 20 x 13 cm. Scale 1:63,360. 1 in. to 1 mile. One-inch map of Great Britain. Seventh series ; sheet 112 "Fully rev. 1950 with corrections to 1958".	EMC Em.B8.F54	1000844797

City of Nottingham	1955?	Geographia Ltd. "Geographia" plan of the County Borough of Nottingham [cartographic material]. London : Geographia, 1955? 1 map ; 106 x 76 cm. Scale [ca. 1:14,080]. 4 1/2 in. to 1 mile "Showing administrative boundaries, parks and open spaces, bus and trolleybus routes, public buildings, railway stations"--Cover. With index to streets.	EMSC Not 3.B8.F55	SC885140
City of Nottingham	1959	Finch, R.M. / Nottingham City Engineer's Department / Ordnance Survey. City of Nottingham 1959 [cartographic material]. London : Cook, Hammond & Kell, 1959. 1 map ; 152 x 107 cm.; In box ; 116 x 11 x 11 cm. Scale [1:10,560]. 6 in. to 1 mile. "R. M. Finch, City Engineer & Surveyor". Base map reproduced from Ordnance Survey.	EMSC Not 3.B8.F59	SC880765
City of Nottingham	1959	Ed. J. Burrow & Co. Burrow's pointer guide map of Nottingham, and the adjoining urban districts of Arnold, Beeston and Stapleford, Carlton, and West Bridgford [cartographic material] 6 th ed. Cheltenham : Ed. J. Burrow, 1959] 1 atlas (33, [12] p.) ; 28 cm. Scale [1:15,840]. Includes index.	EMC os.Pamph Not 3.B8.F59 EDJ	1005374214
City of Nottingham	196-?	Geographia Ltd. Geographia plan of the County Borough of Nottingham [cartographic material] : with the National Grid. London : Geographia, 196-? 1 map ; 79 x 58 cm. Scale [1:18,100]. 3 1/2 in. to 1 mile With index to streets.	EMC Not 3.B8.F6-	1000709558

City of Nottingham	1960	<p>Ordnance Survey. Nottingham [cartographic material] / Ordnance Survey. Chessington : Ordnance Survey, 1960. 1 map : col. ; 72 x 63 cm. folded to 22 x 13 cm. Scale 1:63,360. One-inch map of Great Britain. Seventh series ; sheet 112.</p>	EMC Em.B8.F60	1007757244
City of Nottingham	1960?	<p>Geographia Ltd. Geographia plan of the County Borough of Nottingham [cartographic material]. London : Geographia, 1960?] 1 map : col. ; 106 x 76 cm. folded to 23 x 12 cm. Scale [ca. 1:14,080]. 4 1/2 in. to 1 mile "With National Grid. Showing administrative areas"--Cover. With index to streets.</p>	EMSC Not 3.B8.F60	SC725098
City of Nottingham	1966	<p>Evans, E.S.P. / Ordnance Survey. City of Nottingham 1966 [cartographic material]. Nottingham : Planning Dept., 1966. 1 map ; 81 x 57 cm. Scale [ca. 1:20,000]. City boundary demarcated. Reduced photocopy based on the Ordnance Survey 1:10,560 National Grid Imperial Series. "E.S.P. Evans ... City Planning Officer, Guildhall, Nottingham."</p>	EMSC MapCabinet Not 3.B8.F66	SC885336
City of Nottingham	1970	<p>Ordnance Survey Nottingham [cartographic material] / Ordnance Survey. Southampton : Ordnance Survey, 1970, c1968. 1 map : col. ; 71 x 64 cm. folded to 20 x 13 cm. Scale 1:63,360. 1 in. to 1 mile. One-inch map of Great Britain. Seventh series ; sheet 112. "Revised 1966. Major roads revised 1970". "C [bar] [star]".</p>	EMC Em.B8.F70	6002588616

City of Nottingham	1971?	G.I. Barnett & Son. / Ordnance Survey. Street plan of Nottingham [cartographic material] : with index to streets. Barking : G.I. Barnett & Son, 1971? 1 map ; 60 x 43 cm. folded in cover 23 x 14 cm. Scale [ca. 1:24,000]. "Based upon the Ordnance Survey ... " "Beeston, Stapleford, West Bridgford, Strelley, Arnold, Ruddington, Clifton, Nuthall, Mapperley, Woodthorpe, Porchester, Thorneywood, Gamston, Plumtree, Tollerton"--Cover.	EMC Pamphlet Not 3.B8.F71	1006602455
City of Nottingham	1972?	Geographia Ltd. Geographia plan of the County Borough Nottingham [cartographic material] : with the national grid. London : Geographia, 1972? 1 map ; 79 x 58 cm. folded to 21 x 14 cm. Scale [ca. 1:18,102]. "Index to streets, national grid, bus routes"--Cover.	EMC Not 3.B8.F72	1007281984 6002743000
City of Nottingham	1972	Map of Nottingham illustrating Corporation's programme of clearance and improvement, 1972. Printed plan with clearance and improvement areas marked respectively in yellow and green Scale: 3 1/2 inches to 1 mile (1 to 18102.86) Scale: Orientation N.	NPE P 5/19/1	n/a
City of Nottingham	1975?	Geographia Ltd. Geographia plan of Nottingham [cartographic material] : with the national grid. London : Geographia, 1975? 1 map ; 80 x 58 cm. folded to 21 x 14 cm. Scale [ca. 1:18,102]. "Bus routes, national grid, index to streets"--Cover.	EMC Not 3.B8.F75	6002742990
City of Nottingham	1975	Severn Trent Water Authority Trent River Division printed map of the catchment area showing the climatological stations; 1975. Symbols represent different types of stations; ruler showing scale.	HRP/P/2/14	n/a

City of Nottingham	1976?	Premier street map of Nottingham. Kent : Geographers' A-Z Map Company, [1976?] 1 map : color ; 87 x 87 cm, folded to 24 x 16 cm. Scale 1:18,103. Street map showing major urban features, transport links, county, district and postcode boundaries. Inset: [Central business district]. Scale 1:7 920.	EMSC os.MapCabinet Not 3.B8.F76	SC742432
City of Nottingham	1978?	Geographers' A-Z Map Company. Nottingham A-Z [cartographic material] : a premier street map with large scale city centre and index to streets. 1 st ed. Sevenoaks : Geographers' A-Z Map Company, 1978? 1 map : col. ; 84 x 87 cm. folded to 23 x 16 cm. Scale 1:18,103. 3.5in. to 1 mile.	EMC Not 3.B8.F78	6003731493
City of Nottingham	1978?	Nottingham Publicity and Information Office. City of Nottingham [cartographic material] general information and city centre reference map / City of Nottingham Publicity and Information Office. Nottingham : City of Nottingham Publicity and Information Office, 1978? 1 map : col. ; 41 x 30 cm. folded to 22 x 11 cm.	EMC Pamphlet Em.B8.F78	1007876426
City of Nottingham	198-	Geographers' A-Z Map Company. AZ street atlas of Nottingham and district [cartographic material]. Sevenoaks : Geographers' A-Z Map Company, 198-] 40 p. : maps Scale 1:15,840. 4 in. to 1 mile Including: Arnold, Beeston, Carlton, Long Eaton, Stapleford, Nuthall, Ruddington, West Bridgford.	EMC Not 3.B8.F83	6002057349
City of Nottingham	1980	Nottingham (England). Planning Dept. / Ordnance Survey. City of Nottingham proposals map [cartographic material]. Nottingham : City of Nottingham, 1980. 1 map on 2 sheets ; 162 x 113 cm. Scale 1:10,000. Based on the Ordnance Survey. "S.P. Byrne, City Planning Officer".	EMSC os.MapCabinet Not 3.B8.F80	sheet 1 of 2: SC794458 sheet 2 of 2: SC794459

City of Nottingham	1983?	<p>AZ premier street map of Nottingham. Kent : Geographers' A-Z Map Company, [1983?] 1 map : color ; 87 x 87 cm, folded to 24 x 16 cm. Scale 1:18,103. Street map showing major urban features, transport links, county, district and postcode boundaries. Has street gazetteer. Cover title: Nottingham AZ a premier street map with large scale city centre and index to streets. Inset: [Central business district]. Scale 1:7 920.</p>	EMSC os.MapCabinet Not 3.B8.F83	SC871111
City of Nottingham	1987	<p>Nottingham City Council. Nottingham information [cartographic material] : general information and city centre map. Nottingham : Nottingham City Council, 1987. 1 sheet ; 40 x 30 cm. folded to 21 x 10 cm. Scale 1:4,800. Includes street plan of Nottingham City Centre.</p>	EMC Pamphlet Not 3.D34 NOT	6003788059
City of Nottingham	1988	<p>Nottingham City Council. Nottingham information : general information and city centre map. Nottingham : City of Nottingham, Tourism and Public Relations Office, 1988] 1 sheet : col. ill., map ; 42 x 60 cm. folded to 21 x 10 cm.</p>	EMC Pamphlet Not 3.B8.F88	1002829110
City of Nottingham	1991	<p>Nottingham City Council. Nottingham information [cartographic material] : general information and city centre map. Nottingham : Nottingham City Council, 1991. 1 sheet ; 40 x 30 cm. folded to 21 x 10 cm. Scale 1:4,800. Includes street plan of Nottingham City Centre.</p>	EMC Pamphlet Not 3.D34 NOT	6003787886
City of Nottingham	1993	<p>Nottinghamshire County Council. Construction and Design. The Greater Nottingham cycle route network [cartographic material]. December 1993. West Bridgford : Nottinghamshire County Council, Construction & Design, 1993. 1 map ; 59 x 43 cm. folded to 22 x 15 cm. Scale 1:10,000.</p>	EMC Pamphlet Not 3.G22 GRE	1007281993 1000159430

City of Nottingham	1994	Nottingham cityscape. 1994. London : Cityscapes, 1994. map : col. ; 60 x 60 cm, folded to 20 x 10 cm Scale 26 in. = 1 mile "Includes locations of post offices, post boxes, BT payphones, visitor attractions, landmarks, places of interest, information centres, hotels, cinemas, theatres, museums, galleries and over 200 of the best shops, services and restaurants"	EMC Pamphlet Not 3.B8.F94	1008540738
City of Nottingham	1995	Nottingham cityscape. Local guide 1995/96. London : Cityscapes, 1995. map : col. ; 60 x 60 cm, folded to 20 x 10 cm Scale [1:2,841]. 23 in. = 1 mile Produced in association with the Nottingham Evening Post. "Includes locations of post offices, post boxes, BT payphones, visitor attractions, landmarks, places of interest, information centres, hotels, cinemas, theatres, museums, galleries and over 200 of the best shops, services and restaurants"	EMC Pamphlet Not 3.B8.F95	1000564279 100854039X
City of Nottingham	1996	Geographers' A-Z Map Company. Geographers' A-Z premier street map of Nottingham [cartographic material]. Ed.5. Sevenaoks : Geographers' A-Z Map Company, 1996. 1 map : col. ; folded to 24 x 16 cm. Scale 1:18,103. 3 1/2 in. to 1 mile With inset map of city centre at 1:10,560. 6 in. to 1 mile. "Premier map Nottingham extending to Arnold, Beeston, Carlton, Clifton, Eastwood, Ilkeston, Kimberley, Ruddington, Sandiacre, Stapleford, West Bridgford"--Cover.	EMC Not 3.B8.F98	1001574192
City of Nottingham	1997	Nottingham City Council. Nottingham local plan. Deposit draft. Proposals map [cartographic material] Nottingham : City Council, 1997] [22] leaves : maps ; 30 cm. Scale 1:2500-1:10,000	EMC Oversize Not 3.G12 LOC.F97	1001318950

City of Nottingham	1998	<p>Estate Publications (Firm) Nottingham [cartographic material] : Hucknall, Eastwood, Arnold, Carlton. 8th rev. Super red book. Tenterden : Estate, 1998] 1 atlas (68 p.) : maps ; 21 cm Scale [1:15,840] Cover title: Street maps.</p>	EMC Not 3.B8.F98	1001566300
City of Nottingham	2000	<p>Geographers' A-Z Map Company. AZ premier street map of Nottingham [cartographic material]. Ed.6. Sevenoaks : Geographers' A-Z Map Co., 2000. 1 map : col. ; 86 x 113 cm., folded in cover 24 x 16 cm. + 1 index (32 p. ; 22 cm. Scale 1:18,103. Includes city centre inset at 1:9,500. "Premier map Nottingham extending to Arnold, Beeston, Carlton, Clifton, Eastwood, Ilkeston, Kimberley, Ruddington, Sandiacre, Stapleford, West Bridgford"--Cover.</p>	EMC Not 3.B8.G00	1004102146
City of Nottingham	2021	<p>Jenkinson, Troy An LGBT walking tour of Nottingham. [Nottingham] : Troy Jenkinson, [2021]. Two LGBT walking tours of Nottingham City Centre including brief histories of buildings and establishments.</p>	EMC Pamphlet Not 1.D44 JEN	1008287660

Arnold

Area	Survey date	Map / publication details	Item location	Item barcode
Arnold	1899	<p>Ordnance Survey / Trinder, Barrie Stuart / Alan Godfrey Maps. Nottingham (Arnold & Daybrook) 1899 [cartographic material]. Consett : Alan Godfrey Maps, 2010. 1 map ; 37 x 56 cm. folded to 21 x 12 cm. "The Godfrey edition". Reduced from the original Ordnance Survey 1:2500 map (2nd ed. 1900) to a scale of approx. 1:4340. With text on reverse by Barrie Trinder; and extracts from Kelly's directory of Nottinghamshire, 1891.</p>	EMC Em.B8.G10	1006349163
Arnold	1913?	<p>Truman, Marcus Joseph / King, Rupert William. A history of Arnold, Nottinghamshire : map and collotype illustrations. Nottingham : H. B. Saxton, 1913. xi, 166 p : 13 ill., map ; 23 cm. Includes at back a map of the parish of Arnold, Nottinghamshire, reproduced from the Ordnance Survey. Land enclosed prior to the passing of the Inclosure Act is indicated by shading. The Ecclesiastical boundary between Arnold and Daybrook is shewn by a dotted line.</p>	EMC Not 10.D14 KIN	6001715003
Arnold	1949	<p>Ordnance Survey / Nottinghamshire County Council. Arnold U.D. - Calverton land use [cartographic material]. 1 (I). Nottingham : County Council, 1950? 1 map ; 83 x 69 cm. Scale [1:10,560]. Issued as part of the County development plan. "Land Use Survey 1949" "Town and Country Planning Act 1947, Circulars 40, 63 & 92". "Reginald A. Kidd ... County Director of Planning". Based on Ordnance Survey map.</p>	EMC Planfile Not 1.G12 NOT	6002772230


Arnold	1952	<p>Ordnance Survey / Nottinghamshire County Council. Arnold U.D. - Calverton town maps [cartographic material]. Nottingham : County Council, 1952. 1 map ; 83 x 69 cm. Scale [1:10,560]. Issued as part of the County development plan. "Town maps nos. 1 & 2 1952" "Town and Country Planning Act 1947, Circulars 59 & 92". "Reginald A. Kidd ... County Director of Planning". Based on Ordnance Survey map.</p>	<p>EMC Planfile Not 1.G12 NOT</p>	6002772188
Arnold	1952	<p>Ordnance Survey / Nottinghamshire County Council. Arnold U.D. - Calverton programme maps [cartographic material]. Nottingham : County Council, 1952. 1 map ; 83 x 69 cm. Scale [1:10,560]. Issued as part of the County development plan. "Town maps nos. 1 & 2 1952" "Town and Country Planning Act 1947, Circulars 59 & 92". "Reginald A. Kidd ... County Director of Planning". Based on Ordnance Survey map.</p>	<p>EMC Planfile Not 1.G12 NOT</p>	6002772212
Arnold	1959	<p>Ed. J. Burrow & Co. Burrow's pointer guide map of Nottingham, and the adjoining urban districts of Arnold, Beeston and Stapleford, Carlton, and West Bridgford [cartographic material] 6th ed. Cheltenham : Ed. J. Burrow, 1959] 1 atlas (33, [12] p.) ; 28 cm. Scale [1:15,840].</p>	<p>EMC os.Pamph Not 3.B8.F59 EDJ</p>	1005374214
Arnold	1990	<p>Nottinghamshire Police Authority. Are you interested in the policing of your area ? West Bridgford : Nottinghamshire Police Authority, 1990. 2 p. : map. ; 30 cm. A letter from the Clerk to the Police Authority M.T. Lyons to local residents in Arnold and Daybrook (including Redhill) and surrounding Beat Area.</p>	<p>EMC os.Pamph Not 10.H36 NOT</p>	6002618039



Arnold	1998	<p>Estate Publications (Firm). Nottingham [cartographic material] : Hucknall, Eastwood, Arnold, Carlton. 8th rev. Tenterden : Estate, 1998] 1 atlas (68 p.) : maps ; 21 cm Scale [1:15,840]</p>	<p>EMC Not 3.B8.F98</p>	1001566300
Arnold	2000	<p>Geographers' A-Z Map Company. AZ premier street map of Nottingham [cartographic material]. Ed.6. Sevenoaks : Geographers' A-Z Map Co., 2000. 1 map : col. ; 86 x 113 cm., folded in cover 24 x 16 cm. + 1 index (32 p. ; 22 cm. Scale 1:18,103. Includes city centre inset at 1:9,500. "Premier map Nottingham extending to Arnold, Beeston, Carlton, Clifton, Eastwood, Ilkeston, Kimberley, Ruddington, Sandiacre, Stapleford, West Bridgford"--Cover.</p>	<p>EMC Not 3.B8.G00</p>	1004102146

Barton


Area	Survey date	Map / publication details	Item location	Item barcode
Barton	1871	Plan of the parish of Barton 1871 (Not catalogued)	EMSC MapCabinet Not 24.B8.E71	887563 (<i>n.b., an unrelated map has barcode of SC887563</i>)
Barton	1908-1989	Oxley, Alan. Barton / by Alan Oxley. Glossop : Transport Publishing Company, 1983-1994. 3 v. : ill., facsim., maps, plans, ports. ; 22 x 26 cm. Part 1 -- 1908-1949; part 2 -- 1950-1961; part 3 -- 1962-1989.	EMC Not 81.G22 OXL	600167345X (Part 1) 6001673469 (Part 2) 1000352039 (Part 3)

Basford

Area	Survey date	Map / publication details	Item location	Item barcode
Basford	1863	Plan of Estates in the Parish of Wollaton, Beeston, Lenton, Radford, Basford and Bilborough in the County of Nottingham - The Property of The Right Honorable Lord Middleton, 1863 by Thomas Sturgess, Surveyor, Penhurst, Kent.	Mi 2 P 1	n/a
				
Mi 2 P 1 08-5208m				
Basford	1881	Parliament / Nottingham City Council. Extracts from acts of Parliament and inclosure awards relating to public rights, &c. Nottingham : Borough of Nottingham, 1881. 21 p., [3] folded leaves : folded plans ; 26 cm. Contents: 3 plans made to accompany the Snenton [i.e. Sneinton] award, the Lenton and Radford award, and the Basford award.	EMSC Not 3.G22 EXT	SC845562

Basford	c.1884	Map showing tenancies at Basford, Nottingham, Nottinghamshire; n.d. [c.1884] Ordnance survey map marked up to show Newcastle estate land held by tenants in Old Basford and Daybrook, part of the Basford estate; labelled 'Basford tenancies'. Newcastle estate land is shaded or outlined in different colours according to the tenant occupying the land, as follows: land held by W[illia]m Jackson's executors is green, land held by T. [or F.] Sharman is dark blue, land held by S.H. Hodgkinson is pale blue, land held by S. Dexter is pink, land held by E. Cockerham's executors is yellow, land held by Fred[erick] Evans is grey, land held by The Babbington Coal Company is edged brown, land held by [?] Bradley is edged green, land held by J. Perkins's executors is edged red, land held by [?] Blackwall is edged yellow, and land held by John Whyatt is edged purple. Pencil annotations at the top of the map relate to the quantity of land held by S. Dexter and amount paid in rent. 25 inch ordnance map, 1884 edition, Nottinghamshire sheet 38/9. Date: the date provided is based on the publication date of the map, the date that the map was marked up is unknown. Scale: 25 inches to 1 mile. 1:2500	Ne 6 P 10/4/2	n/a
 <p>Ne 6 P 10/4/2 23-67512m</p>				
Basford	19--	Ordnance Survey annotated printed colour map of wells and geological features in Basford and Mapperley, Nottingham; undated [20th Century]. Annotated to show Churchfield Well in Basford, and Wyatt's Bleach Works [Daybrook's Works] in Bagthorpe; coloured areas are labelled to indicate different geological features such as types of sandstone beds; writing on the back: 'Ordnance coloured geologically, Basford Wells, etc.' Appears to be in the handwriting of F.W. Davies [see R/HR/1/7/230]	R/HR/1/7/230	n/a
Old Basford	1901	Ordnance Survey map of Nottinghamshire, sheet 38.9, 2nd edition 1901. 25 inch. Parish of Basford marked up according to the status of the land, i.e. yellow colourwash denotes Newcastle estate land, and orange colourwash denotes estate land which has been sold off; later annotations in ink and pencil give details of the land sold off.	Ne 6 P 15/3/2/6	n/a
 <p>Ne 6 P 15/3/2/6 23-67518m</p>				



Old Basford	1913	<p>Ordnance Survey / Trinder, Barrie Stuart / Alan Godfrey Maps. Old Basford 1913 [cartographic material]. Consett : Alan Godfrey Maps, 2013. 1 map ; 37 x 55 cm., folded to 21 x 12 cm. Scale ca. 1:4,340. Historical notes on the area by Barrie Trinder on verso. "The Godfrey edition". Reduced from the original Ordnance Survey 1:2,500 map to a scale of 1:4,340.</p>	EMC Em.B8.G13	1007701693
New Basford	1913	<p>Ordnance Survey / Blake, Ron, 1941- / Alan Godfrey Maps. Nottingham NW (New Basford & Hyson Green) 1913 [cartographic material]. Consett : Alan Godfrey Maps, 2006. 1 map ; 37 x 56 cm. folded to 21 x 12 cm. Scale ca. 1:4340. "The Godfrey edition". Surveyed in 1880-1. Revised in 1913. Reduced from the original Ordnance Survey 1:2500 map to a scale of approx. 1:4340. With text on reverse by Ronald Blake; and extracts from Wright's directory of Nottinghamshire, 1902.</p>	EMC Em.B8.G13	1006349038
Basford  Ne 6 P 10/4/3/2 23-67505m	c.1915	<p>Ordnance survey map showing Newcastle estate land at Basford, Nottingham, Nottinghamshire; n.d. [c.1915]. Ordnance Survey map marked up to show Newcastle estate land in Old Basford. Newcastle estate land is coloured green, yellow, blue, pink, purple and grey; pencil annotations show that much of the land was sold off [names of purchasers given]. 25 inch ordnance maps, 1915 edition, Nottinghamshire sheet 38/5, 38/9, and 38/10. Date: the date provided is based on the publication date of the map, the date that the map was marked up is unknown. Scale: 25 inches to 1 mile. 1:2500</p>	Ne 6 P 10/4/3/2	n/a
Basford	1919-1939	<p>Basford & District Local History Society. Basford between the wars, 1919-1939. Nottingham : Basford & District Local History Society, 2008. 94 p. : ill., maps, ports. ; 24 cm.</p>	EMC Not 4C.D34 BAS	1005853496

Basford	1922	Ordnance survey map showing Newcastle Estate building land at Basford, Nottingham, Nottinghamshire; 1922. Ordnance survey map of Basford and surrounding area, marked up in pink to show Newcastle Estate building land; parcels of land are labelled I-26; also shows [proposed?] unidentified new roads including Valley Road, Perry Road, etc; a later annotation shows an area of land on Bagnall Road in Basford sold to Evans in 1935. 6 inch ordnance map, 1920 edition, Nottinghamshire sheet 38 S.W. and part of sheet 37 S.E. Scale: 6 inches to 1 mile. I:10560	Ne 6 P 10/4/10	n/a
				
		Ne 6 P 10/4/10 23-67513m		
Basford	1949	Association for Planning and Regional Reconstruction. Nottingham and district factual survey. Report no. 8, Housing in Nottingham and district. 1949 [2], 135, [3]; [1], 136-243 leaves : ill, tables, inc.2 folding, 11 folding maps ; 34 cm. Arranged in 2 books: Book 1 includes Nottingham City and Arnold, Carlton, West Bridgford, Beeston & Stapleford U.D.s; Book 2 includes Erewash Valley, Hucknall U.D., Basford R.D.(North and South), Southwell R.D.(West) and Bingham R.D.	EMC Oversize Not 1.D34 ASS	6001689816
Basford	1968	Lowe, H.J. / Nottinghamshire County Council. Plan for rural Nottinghamshire / H. J. Lowe, County Director of Planning. Part 4, South Nottinghamshire - Bingham rural district and part of Basford rural district. Nottingham : the Council, 1968. [8], 46, p : ill, maps, tables ; 30cm 13 maps, most folding.	EMC Oversize Not 1.G12 RUR.F68	6001691023 6001691014 6001691005
Basford	1974?	Nottinghamshire County Council. Basford, Forest Fields and Radford : report of the Interim District Plan Steering Group on Issues and Options. [prepared by the Interim District Plan Steering Group of Nottingham City Council]. 1974? 25 leaves : maps ; 30 cm.	EMC os.Pamph Not 4C.G12 NOT.F74	1002497909

Basford	1975	Nottinghamshire County Council. Basford, Forest Fields and Radford Interim District Plan : a report / prepared by the Interim District Plan Steering Group [of Nottingham City Council]. Nottingham : s.n., 1975. 23, 11 p. : maps ; 30 cm.	EMC Oversize Not 4C.G12 NOT.F75	6001467455
			EMC os.Pamph Not 4C.G12 BAS	6002617472
Basford	1975/76	Baker, John. A district plan for the Basford, Forest Fields, Radford area : urban option 1975/76, M. A. in environmental planning / John Baker ... [et al.] ; Giorgio A. Ceccarelli, urban option leader and project leader. Nottingham : Institute of Planning Studies, University of Nottingham, 1976. 2 v (Approx. 160 leaves) : ill ; 30cm + 2 folded maps in back pocket of vol.2	EMC Oversize Not 4C.G12 CEC.F76	6001714590 (Vol 1) 6001714607 (Vol 2)
Basford	1976	Nottingham City Council. Basford, Forest Fields and Radford : Interim District Plan. Nottingham : Nottingham City Council, 1976. 29 p. : ill., maps ; 30 cm.	EMC os.Pamph Not 4C.G12 NOT	6002617928
Basford	1978	Nottingham City Council. Basford, Forest Fields, Radford district plan / S. P. Byrne, City Planning Officer. Draft written statement, December 1978. Nottingham : City Council, 1978. [6], 41 p : ill ; 30cm , summary leaflet in back pocket, and Proposals map, 1:5000	EMC Oversize Not 4C.G12 NOT.F78	6001714625 6001714616
Basford	1979/80	Nottingham City Council. Basford, Forest Fields, Radford district plan / S. P. Byrne, City Planning Officer. Written statement, November 1979. Nottingham : City Council, 1979. [6], 41 p : ill ; 30cm , Proposals map 1:5000, Dec 1979, with corrections May 1980	EMC Oversize Not 4C.G12 NOT.F79	6001714652 6001714643
Old Basford	1987	Nottingham City Council. The River Leen pathway : Old Basford to Bulwell. Nottingham : Nottingham City Council, ca.1987 [6] p. : ill., map ; 21 cm.	EMC Pamphlet Not 4C.R78 RIV	1002598829

Old Basford	1989?	Nottingham Planning Department. Basford trail : a walk through Old Basford. Nottingham : Nottingham City Council, 1989?] Map reproduced from the Ordnance Survey 1/1250 map.	EMC Pamphlet Not 4C.D34 NOT	6003653064
-------------	--------------	--	--------------------------------------	------------

Beeston

Area	Survey date	Map / publication details	Item location	Item barcode
Beeston	1809	Plan of the parish of Beeston 1809 (Not catalogued)	EMSC MapCabinet Not 32.B8.E09	(886535)
Beeston	1863	Plan of Estates in the Parish of Wollaton, Beeston, Lenton, Radford, Basford and Bilborough in the County of Nottingham - The Property of The Right Honorable Lord Middleton, 1863 by Thomas Sturgess, Surveyor, Penhurst, Kent.	Mi 2 P 1	n/a
 <p>Mi 2 P 1 08-5208m</p>				
Beeston	c.1886	Ordnance Survey 1886 map of Beeston, Nottingham; n.d. [post 1886] Six inch to one mile map (Nottinghamshire Sheet XLI SE) with faint pencil annotations relating to water supply and a reservoir at Bramcote, Nottingham, with roads through Chilwell and into Beeston coloured in blue.	R/HR/2/1/16	n/a
 <p>R/HR/2/1/16 22-64740m</p>				

Beeston	1913	<p>Trinder, Barrie Stuart / Ordnance Survey / Alan Godfrey Maps. Beeston 1913 [cartographic material]. Consett : Alan Godfrey Maps, 2011. Old Ordnance Survey maps ; Nottinghamshire sheet 41.12. 1 map ; 37 x 56 cm., folded to 21 x 12 cm. Scale ca. 1:4,340. Extracts from Wright's Directory of Nottingham, 1902, historical notes by Barrie Trinder on verso. "The Godfrey edition". Reduced from the original Ordnance Survey 1:2,500 map (1914) to a scale of approx. 1:4,340.</p>	EMC Em.B8.G11	1007047559
Beeston	1950?	<p>Nottinghamshire County Council / Ordnance Survey. Beeston and Stapleford U.D. land use [cartographic material]. 1 (1). Nottingham : County Council, 1950? 1 map ; 68 x 71 cm. Scale [1:10,560]. Issued as part of the County development plan. "Land Use Survey Dec. 1947 - June 1948". "Town and Country Planning Act 1947, Circulars 40, 63 & 92". "Reginald A. Kidd ... County Director of Planning". Based on Ordnance Survey map.</p>	EMC Planfile Not 1.G12 NOT	6002772268
Beeston	1952	<p>Nottinghamshire County Council / Ordnance Survey. Beeston and Stapleford U.D. town map [cartographic material]. Nottingham : County Council, 1952. 1 map ; 68 x 71 cm. Scale [1:10,560]. Issued as part of the County development plan. "Town map no. 3 1952" "Town and Country Planning Act 1947, Circulars 59 & 92". "Reginald A. Kidd ... County Director of Planning". Based on Ordnance Survey map.</p>	EMC Planfile Not 1.G12 NOT	600277224X

Beeston	1952	Nottinghamshire County Council / Ordnance Survey. Beeston and Stapleford U.D. programme map [cartographic material]. Nottingham : County Council, 1952. 1 map ; 68 x 71 cm. Scale [1:10,560]. Issued as part of the County development plan. "Town map no. 3 1952" "Town and Country Planning Act 1947, Circulars 59 & 92". "Reginald A. Kidd ... County Director of Planning". Based on Ordnance Survey map.	EMC Planfile Not 1.G12 NOT	6002772259
Beeston	1965	Nottinghamshire County Council / Davis, A.R. / Lowe, H.J. Nottinghamshire development plan : comprehensive development area no. 2, Beeston and Stapleford. Addition to written statement designation - map [added by amendment number 6, 1965]. Nottingham : County Council, 1965 [2], 2 leaves : ill., 1 folded map ; 21 x 29 cm. At head of title: Town and Country Planning Act 1962. "H. J. Lowe, County Director of Planning. A. R. Davis, Clerk of the County Council".	EMC os.Pamph Not 1.G12 DEV.F65	6001690538
Beeston	1975	Broxtowe Borough Council Beeston town centre plan : report for public discussion. Beeston : Broxtowe District Council, 1975 [12], 56 p, 4 maps (some folded) : ill, plans, diagrams ; 30cm	EMC Oversize Not 33.G12 BRO	6001716573 6001715961
Beeston	2000	Geographers' A-Z Map Company. AZ premier street map of Nottingham [cartographic material]. Ed.6. Sevenoaks : Geographers' A-Z Map Co., 2000. 1 map : col. ; 86 x 113 cm., folded in cover 24 x 16 cm. + 1 index (32 p. ; 22 cm. Scale 1:18,103. Includes city centre inset at 1:9,500. "Premier map Nottingham extending to Arnold, Beeston, Carlton, Clifton, Eastwood, Ilkeston, Kimberley, Ruddington, Sandiacre, Stapleford, West Bridgford"--Cover.	EMC Not 3.B8.G00	1004102146
Beeston	2003	Beeston Business Forum. Beeston : town map and guide / produced by the Beeston Business Forum. Beeston : Beeston Business Forum, 2003. 1 folded sheet (24 p.) : col. ill., map ; 23 cm.	EMC Pamphlet Not 33.B8.G03	1003317994

Bulwell

Area	Survey date	Map / publication details	Item location	Item barcode
Bulwell	1913	<p>Ordnance Survey / Trinder, Barrie Stuart / Alan Godfrey Maps. Bulwell 1913 [cartographic material]. Consett : Alan Godfrey Maps, 2013. Old Ordnance Survey maps ; Nottinghamshire sheet 38.05. 1 map ; 37 x 56 cm., folded to 21 x 12 cm. "The Godfrey edition". Reduced from the original Ordnance Survey 1:2,500 map (1915) to a scale of approx. 1:4,340.</p>	EMC Em.B8.G13	1007047586
Bulwell	1969	<p>Evans, E.S.P. / Nottingham City Council. Bulwell, Nottingham : a scheme for improvement. Nottingham : Nottingham Corporation, 1969. 14 p. : ill., maps, plans ; 30 cm.</p>	EMC os.Pamph Not 4A.G12 NOT	6002617427
Bulwell	1972	<p>Nottingham City Council. Bulwell town centre. Nottingham : the City Council, 1972. [2], 32 p, 19 leaves of folded maps : ill, maps ; 30cm.</p>	EMC Oversize Not 4A.G12	600171441X
Bulwell	1976?	<p>Nottinghamshire County Council Bulwell Town Centre. Nottingham : County and City Councils, 1976?] [7] p. : plans ; 26 cm.</p>	EMC Pamphlet Not 4A.G12 NOT	6002602899
Bulwell	1984	<p>Train, K.S.S. / Jurgis, A. / Nottingham Planning Department. The Bulwell trail. Nottingham : City of Nottingham, City Planning Department, 1984] [23] p. : ill., maps ; 21 cm.</p>	EMC Pamphlet Not 4A.D14	600212109X
Bulwell	1987	<p>Nottingham City Council. The River Leen pathway : Old Basford to Bulwell. Nottingham : Nottingham City Council, ca.1987] [6] p. : ill., map ; 21 cm.</p>	EMC Pamphlet Not 4C.R78 RIV	1002598829

Bulwell	1991	Train, K.S.S. / Jurgis, A. / Nottingham Planning Department. The Bulwell trail. [Rev. ed.] Nottingham : City of Nottingham, City Planning Department, 1991. 19 p. : ill., maps ; 25 cm.	EMC Pamphlet Not 4A.D14	100259881X
---------	-------------	--	-------------------------------	------------

Carlton

Area	Survey date	Map / publication details	Item location	Item barcode
Carlton	1824-1839	<p>Ordnance Survey. A landscape history of Nottingham & Loughborough, including Carlton, Coalville, Heanor, Hucknall, Ilkeston, Long Eaton and Melton Mowbray [cartographic material] : three Ordnance Survey historical maps, 1824-1839, 1902-1903, 1921. Cassini historical map. 129. Old series East Garston : Cassini, 2011] Scale 1:50,000. Original Ordnance Survey one-inch maps re-projected and re-scaled to match Ordnance Survey Landranger 129.</p>	EMC Em.B8.G11	1006719624
Carlton	1902/03	<p>Ordnance Survey. A landscape history of Nottingham & Loughborough, including Carlton, Coalville, Heanor, Hucknall, Ilkeston, Long Eaton and Melton Mowbray [cartographic material] : three Ordnance Survey historical maps, 1824-1839, 1902-1903, 1921. Cassini historical map. Revised new series ; 129. East Garston : Cassini, 2011] Scale 1:50,000. Original Ordnance Survey one-inch maps re-projected and re-scaled to match Ordnance Survey Landranger 129.</p>	EMC Em.B8.G11	100671959X

Carlton	1921	<p>Ordnance Survey. A landscape history of Nottingham & Loughborough, including Carlton, Coalville, Heanor, Hucknall, Ilkeston, Long Eaton and Melton Mowbray [cartographic material] : three Ordnance Survey historical maps, 1824-1839, 1902-1903, 1921. Cassini historical map. Popular edition ; 129. East Garston : Cassini, 2011] Scale 1:50,000. Original Ordnance Survey one-inch maps re-projected and re-scaled to match Ordnance Survey Landranger 129.</p>	EMC Em.B8.G11	1006719633
Carlton	1952	<p>Ordnance Survey / Nottinghamshire County Council. Carlton U.D. land use [cartographic material]. 1 (1). Nottingham : County Council, 1951?] 1 map ; 70 x 70 cm. Scale [1:10,560]. Issued as part of the County development plan. "Land Use Survey Dec. 1947 - May 1948" "Town and Country Planning Act 1947, Circulars 40, 63 & 92". "Reginald A. Kidd ... County Director of Planning". Based on Ordnance Survey map.</p>	EMC Planfile Not 1.G12 NOT	6002772295
Carlton	1952	<p>Ordnance Survey / Nottinghamshire County Council. Carlton U.D. town map [cartographic material]. Nottingham : County Council, 1952. 1 map ; 70 x 70 cm. Scale [1:10,560]. Issued as part of the County development plan. "Town map no. 4 1952" "Town and Country Planning Act 1947, Circulars 59 & 92". "Reginald A. Kidd ... County Director of Planning". Based on Ordnance Survey map.</p>	EMC Planfile Not 1.G12 NOT	6002772277

Carlton	1952	<p>Ordnance Survey / Nottinghamshire County Council. Carlton U.D. programme map [cartographic material]. Nottingham : County Council, 1952. 1 map ; 70 x 70 cm. Scale [1:10,560]. Issued as part of the County development plan. "Town map no. 4 1952" "Town and Country Planning Act 1947, Circulars 59 & 92". "Reginald A. Kidd ... County Director of Planning". Based on Ordnance Survey map.</p>	<p>EMC Planfile Not 1.G12 NOT</p>	6002772286
Carlton	1959	<p>Ed. J. Burrow & Co. Burrow's pointer guide map of Nottingham, and the adjoining urban districts of Arnold, Beeston and Stapleford, Carlton, and West Bridgford [cartographic material] 6th ed. Cheltenham : Ed. J. Burrow, 1959] 1 atlas (33, [12] p.) ; 28 cm. Scale [1:15,840].</p>	<p>EMC os.Pamph Not 3.B8.F59 EDJ</p>	1005374214
Carlton	1991	<p>Estate Publications (Firm). Nottingham [cartographic material] : Eastwood, Ruddington, Radcliffe-on-Trent, Hucknall, Long Eaton, Srapleford, Carlton, Bingham, Keyworth, Ilkeston : street plans based on the Ordnance Survey maps. 5th ed. Tenterden : Estate publications, 1991. Super red book.</p>	<p>EMC Not 1.B8.F91</p>	600366584X
Carlton	1998	<p>Estate Publications (Firm). Nottingham [cartographic material] : Hucknall, Eastwood, Arnold, Carlton. 8th rev. Tenterden : Estate, 1998] 1 atlas (68 p.) : maps ; 21 cm Scale [1:15,840]</p>	<p>EMC Not 3.B8.F98</p>	1001566300

Carlton	2000	<p>Geographers' A-Z Map Company. AZ premier street map of Nottingham [cartographic material]. Ed.6. Sevenoaks : Geographers' A-Z Map Co., 2000. 1 map : col. ; 86 x 113 cm., folded in cover 24 x 16 cm. + 1 index (32 p. ; 22 cm. Scale 1:18,103. Includes city centre inset at 1:9,500. "Premier map Nottingham extending to Arnold, Beeston, Carlton, Clifton, Eastwood, Ilkeston, Kimberley, Ruddington, Sandiacre, Stapleford, West Bridgford"--Cover.</p>	<p>EMC Not 3.B8.G00</p>	1004102146
---------	------	---	------------------------------	------------

Carrington

Area	Survey date	Map / publication details	Item location	Item barcode
Carrington	[Various dates]	Fry, Terry. The history of Carrington : a Nottingham suburb / Terry Fry. Nottingham : Terry Fry, 1999. 56 p. : ill., maps, ports, plans ; 30 cm. Includes details from maps from various dates.	EMC os.Pamph Not 4D.D14 FRY	100215249X
Carrington	1913	Ordnance Survey / Blake, Ron, 1941- / Alan Godfrey Maps. Nottingham (north) including Mapperley and Carrington 1913 [cartographic material]. Consett : Alan Godfrey Maps, 2003. Old Ordnance Survey maps ; Nottinghamshire sheet 38.14. 1 map ; 37 x 55 cm. folded to 21 x 12 cm. Scale ca. 1:4,340. 15 in. to 1 mile. Reduced from original 1:2500 scale. Surveyed in 1880-1. Revised in 1913. With explanatory text by Ronald Blake and an extract from Wright's directory of Nottingham 1902 on reverse of map. "The Godfrey edition".	EMC Em.B8.G03	1003585545

Clarborough

Area	Survey date	Map / publication details	Item location	Item barcode
Clarborough	1777	Kelk, George. A map of the townships of Clarebrough and Welham in the parish of Clarebrough and county of Nottingham 1777 [cartographic material]. [1777?]. 1 map on 2 sheets ; 42 x 51 cm. Scale [ca. 1:8,000].	EMSC MapCabinet Not 377.B8.D77	SC885314 (x2 sheets)
Clarborough	1778	Sutton, Kath. Clarborough and Welham from 1778 / Kath Sutton. Retford : Bookworm Of Retford, c2015 169 p. : ill., maps, ports ; 21 cm.	EMC Not 83.D14 SUT	100759055X

Clayworth

Area	Survey date	Map / publication details	Item location	Item barcode
Clayworth	1749	<p>Dickonson, Thomas. Accurata agrorum mensura, et delineato terminorum parochiea Clayworth in comitatu Nottinghamiae, facta impensis T. Dickonson [cartographic material] / per T. Lewis. 1749. 1 map ; 40 x 46 cm. Scale [ca. 1:5,350]. A reduced photocopy of original in the Nottingham Archives Office at CY 1 R. Inset: Clayworth Hall Pre-enclosure map.</p>	EMSC MapCabinet Not 84.B8.D49	SC885214
Clayworth	1983-87	<p>Bassetlaw District Council. Conservation areas. Workshop : Bassetlaw District Council, 1983-1987? 17 leaflets : ill., maps ; All in folder (30 cm.). Contents: 17 leaflets on Blyth, Bothamsall, Clayworth, East Drayton, East Markham, Everton, Gamston, Gringley on the Hill, Lound, North Carlton, Retford, Scrooby, Shireoaks, South Carlton, Tuxford, Weseton/Drakeholes, Workshop conservation areas.</p>	EMC os.Pamph Not 26.G12 BAS	6002618843

Clifton

Area	Survey date	Map / publication details	Item location	Item barcode
Clifton	1975	Clifton Leisure Centre Committee. Recreational facilities at Clifton : report of a working party. Nottingham : s.n., 1975. 25, [14] p. : ill., maps ; 30 cm.	EMC os.Pamph Not 4U.R2 CLI	600261782X
Clifton	1978?	Rushcliffe Borough Council. Wilford Clifton Ruddington plan / R. J. Ilett, Chief Planning Officer. Second report. Draft written statement for public consultation. West Bridgford : Rushcliffe Borough Council, 1978?] Includes 3 maps.	EMC os.Pamph Not 376.G12 RUS	6001715291 1000087105
Clifton	1981	Rushcliffe Borough Council. Wilford Clifton Ruddington district plan. Draft written statement. West Bridgford : Rushcliffe Borough Council, 1981. 29 p : ill, maps, 2 folded ; 30cm	EMC os.Pamph Not 376.G12 RUS	6001715308
Clifton	1983	Traffic Advisory Unit. Clifton to city centre cycle route, Nottingham. London : Department of Transport, 1983. 2 p. : plans ; 30 cm.	EMC os.Pamph Not 3.G22 TRA	6002616477
Clifton	1989	Department of Transport. East Midlands Regional Office. A453 Clifton Lane Improvement. Nottingham : Department of Transport, 1989. Includes map of alternative routes, scale 1:120000, 33 x 28 cm.	EMC os.Pamph Not 4U.G22 GRE	6003731528

Clifton	2000	<p>Geographers' A-Z Map Company. AZ premier street map of Nottingham [cartographic material]. Ed.6. Sevenoaks : Geographers' A-Z Map Co., 2000. 1 map : col. ; 86 x 113 cm., folded in cover 24 x 16 cm. + 1 index (32 p. ; 22 cm. Scale 1:18,103. Includes city centre inset at 1:9,500. "Premier map Nottingham extending to Arnold, Beeston, Carlton, Clifton, Eastwood, Ilkeston, Kimberley, Ruddington, Sandiacre, Stapleford, West Bridgford"--Cover.</p>	EMC Not 3.B8.G00	1004102146
Clifton	2002	<p>Nottingham City Transport / Nottingham Express Transit. Net, Nottingham Express Transit : introducing line two : Clifton via Wilford. Nottingham : NET Project Team, Nottingham City Council, 2002. 1 fold. sheet (6 p.) : ill., maps ; 20 cm.</p>	EMC Pamphlet Not 4U.G22 NOT	1003051790

Clumber Park

Area	Survey date	Map / publication details	Item location	Item barcode
Clumber Park	19--	Map of the Clumber Estate, Nottinghamshire; undated. Folded ordnance survey map with Newcastle Estate land marked up in various colours. Contains numerous pencil annotations.	Ne 6 P 10/13	n/a
Clumber Park	1976	National Trust / Robin Wade Design Associates. Proposed development of an interpretive centre at Clumber Park, Nottinghamshire / by Robin Wade Design Associates ; commissioned by the National Trust and the Countryside Commission. Cheltenham : Countryside Commission, 1976. vii, 38 p. : ill., maps ; 30 cm.	EMC os.Pamph Not 508.G76 ROB	6002102279
Clumber Park	1979	National Trust. Clumber Park. Nottingham : Clumber Park Management Committee, 1971. 22 p. : ill., map ; 21 cm.	EMC Pamphlet Not 508.G76	6002306144 6002306322
Clumber Park	1989	National Trust. Clumber Park : map & guide / National Trust. London : National Trust, 1989. 1 folded leaflet : ill., map ; 20 cm unfolds to 60 cm x 42 cm.	EMC Pamphlet Not 508.B8.F89	1002596793


Cromwell

Area	Survey date	Map / publication details	Item location	Item barcode
Cromwell	1773	<p>Map showing Cromwell, Nottinghamshire in 1773; 19 Feb. 1909.</p> <p>2 identical maps of Cromwell in 1773 reproduced by the Newcastle Estate Office; map includes the River Trent which is highlighted with blue ink; includes and labels all fields within the area and gives the acreage; labels land owned by the Duke of Newcastle; the name J Hargreaves is printed in the bottom right corner of the map. There is a highly decorative compass in the bottom right corner of the map. These maps show the same area as Ne 6 P 3/5/2; the number 21 has been added in blue ink to the top right corner of the maps.</p>	Ne 6 P 3/6/3	n/a
Cromwell	1976?	<p>Newark District Council. Cromwell.</p> <p>Newark : Newark District Council, 1976?] 6 p. : 2 maps ; All in folder (30 cm.).</p>	EMC os.Pamph Not 106.G12	6002618119

Daybrook

Area	Survey date	Map / publication details	Item location	Item barcode
Daybrook	1893-1989?	Staples, Fred / Lamport, Rosa. In them days : from Arnold and back 1893-1989, the life of a Daybrook man / by Fred Staples and Rosa Lamport. Arnold : Rosa Lamport, 1994] 232 p. : ill., maps ; 24 cm.	EMC Not 10.V38 STA	1000274423
Daybrook	1899	Ordnance Survey / Trinder, Barrie Stuart / Alan Godfrey Maps. Nottingham (Arnold & Daybrook) 1899 [cartographic material]. Consett : Alan Godfrey Maps, 2010. 1 map ; 37 x 56 cm. folded to 21 x 12 cm. Scale ca. 1:4340. "The Godfrey edition". Reduced from the original Ordnance Survey 1:2500 map (2nd ed. 1900) to a scale of approx. 1:4340. With text on reverse by Barrie Trinder; and extracts from Kelly's directory of Nottinghamshire, 1891.	EMC Em.B8.G10	1006349163
Daybrook	1990	Nottinghamshire Police Authority. Are you interested in the policing of your area ? West Bridgford : Nottinghamshire Police Authority, 1990. 2 p. : map. ; 30 cm. A letter from the Clerk to the Police Authority M.T. Lyons to local residents in Arnold and Daybrook (including Redhill) and surrounding Beat Area.	EMC os.Pamph Not 10.H36 NOT	6002618039

The Dukeries

Area	Survey date	Map / publication details	Item location	Item barcode
The Dukeries 	1888	Sissons, F. Sissons's "Beauties of Sherwood forest" : a guide to the "Dukeries" and Worksop / with map and illustrations. Worksop : Sissons and Sons, 1888. 143 p : ill, 2 maps before p.1 ; 18cm	EMSC Not 1.D28 SIS	6001689718
6001689718 18-36556m The Dukeries	1906	Ordnance Survey / Gough, John, 1943- / Alan Godfrey Maps. The Dukeries & Sherwood Forest (N) 1906 [cartographic material]. Consett : Alan Godfrey Maps, 2000. Old Ordnance Survey maps ; England sheet 113. 1 map ; 31 x 46 cm. folded to 21 x 13 cm. Scale 1:63,360. 1 in. to 1 mile. With text on reverse by John Gough; an extract from the 1:2,500 map of Sutton upon Trent (1899); and an extract from Kelly's directory of Nottinghamshire 1891 (covering Sutton upon Trent). "The Godfrey edition".	EMC Em.B8.G00	1002173589

The Dukeries	193-?	Reeves, Bernard. Rambles in Nottinghamshire and the Dukeries / by Bernard Reeves. S.l. : London and North Eastern Railway, 193-?] 88 p., [1] folded leaf of plates : ill., col. maps ; 19 cm.	EMC Pamphlet Not 1.D34 REE	600256532X
The Dukeries	1974	Ordnance Survey. Mansfield and The Dukeries [cartographic material] / Ordnance Survey. Southampton : Ordnance Survey, 1974. 1 map : col. ; 80 x 80 cm. folded to 23 x 14 cm. Scale 1:50,000. 1 1/4 in. to 1 mile. "Revised for major roads and other significant changes 1973".	EMC Em.B8.F74	6002588750
The Dukeries	1980	Ordnance Survey. Mansfield and The Dukeries [cartographic material] / Ordnance survey. Southampton : Ordnance Survey, 1980. Landranger ; 120. 1 map : col. ; 80 x 80 cm. folded to 23 x 14 cm. Scale 1 50,000. 1 1/4 in. to 1 mile "1:50,000. Second series".	EMC Em.B8.F80	6001988841
The Dukeries	1983	Waller, Robert. The Dukeries transformed : the social and political development of a twentieth century coalfield / Robert J. Waller. Oxford historical monographs. Oxford : Clarendon, 1983. 319 p. : maps, plans ; 23 cm. Contains various maps and plans of the area.	EMC Not 1.O46 WAL	1005655110 600168350X 1001002240
The Dukeries	1985	Briggs, David J. (David John). Peak District & northern Dukeries : field guide / edited by D. J. Briggs, D. D. Gilbertson & R. D. S. Jenkinson. Cambridge, Eng : Quaternary Research Association, 1985. ix, 221 p. : ill., maps ; 21 cm	EMC Em.D20 BRI	6001708049
The Dukeries	1985	Merrill, John N. Short circular walks in the Dukeries / by John N. Merrill ; maps and photographs by John N. Merrill. Matlock : J.N.M. Publications, 1985. 56 p. : ill., maps, port. ; 21 cm.	EMC Pamphlet Not 1.D34 MER	6002564763

The Dukeries	2008	<p>Gray, Adrian, 1957- Sherwood Forest and the Dukeries / Adrian Gray. Chichester : Phillimore, 2008. x, 150 p. : ill., maps ; 26 cm. Includes bibliographical references (p. 144) and index.</p>	<p>EMC Not 1.D14 GRA</p>	1005747244
--------------	------	--	-------------------------------	------------

Hawton

Area	Survey date	Map / publication details	Item location	Item barcode
Hawton	1740	<p>Printed map, with later manuscript annotations, of the two branches of the River Trent, the pasture land in between, and a portion of the town of Newark, Nottinghamshire; Jan. 1740</p> <p>Map shows pasture land between the branches of the river together with part of the town of Newark; the Rivers Trent and Deven [Devon] have been coloured blue; bridges at Markem [Markham], Newark, Kelham and Muscam [Muskham] are shown; Mansfield Road, York Road and Foss Road are coloured yellow as is 'the road to Lincoln and Gainsborough'; a pink coloured road labelled 'New flood road' can be seen but has almost faded away, or been rubbed out; trees are shown along a stretch of the York Road.</p> <p>Streets and sites in Newark are numbered 1-13 and are listed as follows: Todman [Stodman] Street, Nor gate [Northgate], Barr gate [Bargate], Kirgate [Kirkgate], Bore [Boar] Lane, Cuck Stool Lane, Castlegate, Potter Dike, Hill End, Mill Lane, Millgate, Newark Castle, Newark Bridge; buildings are shown in block form.</p>	Ne P 1	n/a
Hawton	1885-86	<p>Set of Ordnance Survey maps, probably showing Newcastle estate land at Newark, Farndon, Hawton, and Balderton, Nottinghamshire; n.d. [c.1885-1886]</p> <p>5 maps.</p> <p>Set of 5 coloured 25 inch ordnance maps of Newark and surrounding area, including land in the parishes of Newark, Farndon, Hawton and Balderton, part of the Newark estate belonging to the Duke of Newcastle; certain areas of land [probably Newcastle estate land] are coloured green; note that Newcastle estate land within Newark town does not seem to be marked up in any way; pencil annotations include calculations [possibly of the acreage of fields/parcels] and the name 'Stephen Rook'.</p> <p>25 inch ordnance maps, 1885 and 1886 editions, Nottinghamshire sheets: 30/15, 30/16, 35/3, 35/4, and 35/7.</p> <p>Scale: 25 inches to 1 mile</p>	Ne 6 P 10/7/2	n/a

Hawton	1889	<p>Ordnance survey map showing Newcastle estate land at Newark and surrounding area, Nottinghamshire; n.d. [c.1889].</p> <p>Two 6 inch ordnance maps glued together to form one larger map of Newark and surrounding area; probably marked up to show the Newark estate belonging to the Duke of Newcastle, including land in the parishes of Newark, Farndon, Balderton, and Hawton; Newcastle estate land [?] is coloured yellow or pink.</p> <p>6 inch ordnance map, 1889 edition, Nottinghamshire sheets: 30 S.E., and 35 N.E.</p> <p>Scale: 6 inches to 1 mile</p>	Ne 6 P 10/7/5	n/a
Hawton	1900	<p>Set of Ordnance Survey maps, probably showing Newcastle estate land at Newark, Farndon, Hawton, and Balderton, Nottinghamshire; n.d. [c.1900].</p> <p>4 maps.</p> <p>Incomplete set of 4 Ordnance Survey maps of Newark and surrounding area, including land in the parishes of Newark, Farndon, Hawton and Balderton; certain areas of land [probably Newcastle estate land] are coloured yellow; 'Newark Corporation' has been added to fields/parcels of land in the parish of Balderton, [possibly purchased the land from the Newcastle Estate?].</p> <p>25 inch ordnance maps, 1900 edition, Nottinghamshire sheets: 30/15, 30/16, 35/4, and 35/7.</p> <p>Date: the date provided is based on the publication date of the maps, the date that the maps were marked up is unknown.</p> <p>Scale: 25 inches to 1 mile</p>	Ne 6 P 10/7/3	n/a
Hawton	1900	<p>Ordnance survey map marked up to show land owned by R.H. Almond at Balderton, Nottinghamshire; n.d. [c.1900].</p> <p>6 inch ordnance map of the Balderton and Hawton area; 7 parcels of land off Bowbridge Lane owned by R.H. Almond are coloured pink; the land owned by Almond is divided into by a strip of land owned by the [7th?] Duke of Newcastle.</p> <p>6 inch ordnance map, 1900 edition, Nottinghamshire sheet 35 S.E. and part of Lincolnshire sheet 94 S.E.</p> <p>Scale: 6 inches to 1 mile</p>	Ne 6 P 10/7/9	n/a

Hawton	1900	<p>Ordnance survey map marked up to show the status of Newcastle estate land within the Newark estate, Nottinghamshire; n.d. [c.1901]</p> <p>6 inch ordnance map of parts of Newark, Balderton, Hawton, Farndon, etc; faint pencil annotations in the top left corner give the following information: Freehold land [owned by the Duke of Newcastle] is coloured red [actually pink]; land sold and mines reserved is coloured brown [actually orange]; and land leased is coloured purple.</p> <p>6 inch ordnance map, 1900 edition, Nottinghamshire sheet 35 N.E.</p> <p>Scale: 6 inches to 1 mile</p>	Ne 6 P 10/7/8	n/a
Hawton	1917	<p>Ordnance Survey Map of Hawton, Nottinghamshire showing route of pipeline; 1917.</p> <p>Ordnance survey map of Hawton area, showing annotations along Foss Way [Roman Road] identifying cable routes? No decorative borders or colour. Scale is given to 1/2500 being 2.344 inches to a statute mile or 208.33 feet to one inch. The map is printed with few annotations. Map is stamped on the back reading the date of 24 May 1917 by Newark-on-Trent.</p>	R/HR/5/1/29	n/a

Hucknall

Area	Survey date	Map / publication details	Item location	Item barcode
Hucknall	1824-1839	<p>Ordnance Survey. A landscape history of Nottingham & Loughborough, including Carlton, Coalville, Heanor, Hucknall, Ilkeston, Long Eaton and Melton Mowbray [cartographic material] : three Ordnance Survey historical maps, 1824-1839, 1902-1903, 1921. Cassini historical map. 129. Old series East Garston : Cassini, 2011] Scale 1:50,000. Original Ordnance Survey one-inch maps re-projected and re-scaled to match Ordnance Survey Landranger 129.</p>	EMC Em.B8.G11	1006719624
Hucknall	1902/03	<p>Ordnance Survey. A landscape history of Nottingham & Loughborough, including Carlton, Coalville, Heanor, Hucknall, Ilkeston, Long Eaton and Melton Mowbray [cartographic material] : three Ordnance Survey historical maps, 1824-1839, 1902-1903, 1921. Cassini historical map. Revised new series ; 129. East Garston : Cassini, 2011] Scale 1:50,000. Original Ordnance Survey one-inch maps re-projected and re-scaled to match Ordnance Survey Landranger 129.</p>	EMC Em.B8.G11	100671959X

Hucknall	1921	<p>Ordnance Survey. A landscape history of Nottingham & Loughborough, including Carlton, Coalville, Heanor, Hucknall, Ilkeston, Long Eaton and Melton Mowbray [cartographic material] : three Ordnance Survey historical maps, 1824-1839, 1902-1903, 1921. Cassini historical map. Popular edition ; 129. East Garston : Cassini, 2011] Scale 1:50,000. Original Ordnance Survey one-inch maps re-projected and re-scaled to match Ordnance Survey Landranger 129.</p>	EMC Em.B8.G11	1006719633
Hucknall	1950?	<p>Nottinghamshire County Council. Hucknall U.D. land use [cartographic material]. 1 (1). Nottingham : County Council, 1950?] 1 map ; 69 x 70 cm. Scale [1:10,560]. Issued as part of the County development plan. "Land Use Survey Feb. - May 1949" "Town and Country Planning Act 1947, Circulars 40, 63 & 92". "Reginald A. Kidd ... County Director of Planning". Based on Ordnance Survey map.</p>	EMC Planfile Not 1.G12 NOT	600277232X
Hucknall	1952	<p>Nottinghamshire County Council. Hucknall U.D. town map [cartographic material]. Nottingham : County Council, 1952. 1 map ; 69 x 70 cm. Scale [1:10,560]. Issued as part of the County development plan. "Town map no. 5 1952" "Town and Country Planning Act 1947, Circulars 59 & 92". "Reginald A. Kidd ... County Director of Planning". Based on Ordnance Survey map.</p>	EMC Planfile Not 1.G12 NOT	6002772301


Hucknall	1952	<p>Nottinghamshire County Council. Hucknall U.D. programme map [cartographic material]. Nottingham : County Council, 1952. 1 map ; 69 x 70 cm. Scale [1:10,560]. Issued as part of the County development plan. "Town map no. 5 1952" "Town and Country Planning Act 1947, Circulars 59 & 92". "Reginald A. Kidd ... County Director of Planning". Based on Ordnance Survey map.</p>	<p>EMC Planfile Not 1.G12 NOT</p>	6002772310
Hucknall	1991	<p>Estate Publications (Firm). Nottingham [cartographic material] : Eastwood, Ruddington, Radcliffe-on-Trent, Hucknall, Long Eaton, Stapleford, Carlton, Bingham, Keyworth, Ilkeston : street plans based on the Ordnance Survey maps. 5th ed. Super red book. Tenterden : Estate publications, 1991.</p>	<p>EMC Not 1.B8.F91</p>	600366584X
Hucknall	1998	<p>Estate Publications (Firm) Nottingham [cartographic material] : Hucknall, Eastwood, Arnold, Carlton. 8th rev. Super red book. Tenterden : Estate, 1998] 1 atlas (68 p.) : maps ; 21 cm Scale [1:15,840] Cover title: Street maps.</p>	<p>EMC Not 3.B8.F98</p>	1001566300

Kirkby-in-Ashfield

Area	Survey date	Map / publication details	Item location	Item barcode
Kirkby-in-Ashfield	1914	<p>Ordnance Survey / Trinder, Barrie Stuart / Alan Godfrey Maps. Kirby-in-Ashfield 1914 [cartographic material]. Consett : Alan Godfrey Maps, 2009. 1 map ; 37 x 56 cm. folded to 21 x 12 cm. Scale ca. 1:4340. "The Godfrey edition". Reduced from the original Ordnance Survey 1:2500 map (1917) to a scale of approx. 1:4340. Surveyed in 1877. Revised in 1913-14. With text on reverse by Barrie Trinder; extracts from Kelly's directory of Nottinghamshire, 1891; and an extract from the Midland Railway Timetable, July 1916.</p>	EMC Em.B8.G09	1006349190
Kirkby-in-Ashfield	197-	<p>Reference map and street guide of Kirkby-in-Ashfield [cartographic material]. Kirkby-in-Ashfield : Kirkby-in-Ashfield Chamber of Trade, 197-?] 1 map ; 42 x 42 cm. folded to 26 x 16 cm. Scale [ca. 1:13,000].</p>	EMC Not 241.B8.F7-	6002601810
Kirkby-in-Ashfield	1993	<p>Estate Publications (Firm). Mansfield, Kirkby-in-Ashfield, Sutton-in-Ashfield, Bolsover, Mansfield Woodhouse [cartographic material] : local red book. 2nd revision. Tenterden : Estate Publications, 1993] 1 atlas (32 p.) ; 21 cm.</p>	EMC Not 272.B8.F93	1000147165


Kirkby-in-Ashfield	1999	<p>Geographers' A-Z Map Company. Mansfield AZ street atlas [cartographic material]. Sevenoaks : Geographers' A-Z Map Company, 1999. 1 atlas (88 p.) : col. maps ; 22 cm Scale 1:19000. 3 1/2 in, to 1 mile "Kirkby in Ashfield, Sutton in Ashfield, extending to Alfreton, Belper, Bolsover, Clay Cross, Mansfield Woodhouse, Ollerton, Ravenshead, Market Warsop, Shirebrook, Ripley, Whaley Thorns"--Cover. Title from cover.</p>	<p>EMC Pamphlet Not 272.B8.F99</p>	1001645109
--------------------	-------------	--	--	------------

Laxton

Area	Survey date	Map / publication details	Item location	Item barcode
Laxton  MS 280 09-5964m Viewable in NUsearch digital gallery ©	1635	Framed print of a tracing of Mark Pierce's 1635 map of Laxton, Nottinghamshire, 20th century. 1930-1977 (c) Printed copy of detailed black and white tracing of Mark Pierce's 1635 map of Laxton and Laxton Moorhouse; shows each separate piece of land (including strips in the open fields), with their numbers on the corresponding survey; the map is decorated with apparently accurate images of buildings including the church and the village houses, images of animals grazing such as cattle, sheep and horses, and illustrations of people undertaking agricultural activities such as ploughing, broadcast sowing, haymaking and gleaning; other parts of the original map have also been traced, including the compass rose, the coat of arms of Sir William Courten, the scale of chains (decorated with an image of measuring compasses and the date '1635'), and the introductory text by Mark Pierce, beginning 'A plat and description of the whole mannor & Lordship of Laxton with Laxton Moorehouse in ye county of Nottingham and also of the mannor & Lordship of Kneesall lying adiacent to ye aforesaid mannor of Laxton...' (n.b. the section of the original map showing Kneesall has not been included in this tracing).	MS 280	n/a


Laxton	1635	Laxton : life in an open field village / University of Nottingham, Manuscripts Department.	EMC	I00274458X
		Archive teaching unit (University of Nottingham. Manuscripts Dept.) ; no. 4.	Planfile	
		Nottingham : The Department, 1974.	Not 5.J12 LAX	
		1 portfolio : facsim. ; 23 x 32 cm.		
		Two booklets and 12 sheets in portfolio.		
		Includes reproductions of maps of Laxton by Mark Pierce.		
05-1032m				
05-1033m				
05-1034m				
05-1035m				
05-1036m				

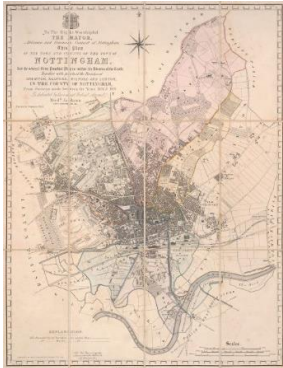


Laxton	1899	Map of Laxton [Ordnance Survey 25"], 1899.	Ma 2 P 169/2	n/a
Laxton	1900-1920	Allison, Joy. Village buildings : a snapshot in time: Laxton in peace and war, 1900-1920 / [authors, Joy Allison ... et al.]. Nottinghamshire : Nottinghamshire Local History Association, 2016] Laxton stories ; v. 1. 139 p. : ill. (some col.), facsimilies, geneal. tables, maps ; 21 cm.	EMC Not 254.D34 VIL EMSC Not 254.D34 VIL	100780439X 1007804380
Laxton	1900-1920	Allison, Joy. Village buildings : a snapshot in time: Laxton in peace and war, 1900-1920 / [authors, Joy Allison ... et al.]. Nottinghamshire : Nottinghamshire Local History Association, 2016] Laxton stories ; v. 2. 138 p. : ill. (some col.), maps, ports ; 22 cm.	EMC Not 254.D34 VIL EMSC Not 254.D34 VIL	1007804371 1007804362
Laxton	1928	Chambers, Jonathan David, 1898-1970. The open fields of Laxton, Notts. / by J.D. Chambers. Nottingham : s.n., 1928] p. [102]-125, [1] leaf of plates : map ; 23 cm. Reprinted from: Transactions of the Thoroton Society, 32.	EMC Pamphlet Not 254.P3 CHA	6002613425
Laxton	1936? – check date of map	Holmes, J.B. Mediæval village / direction, J.B. Holmes. London : G.B. Instructional, 1936?] 16 p. : maps ; 22 cm. Booklet to accompany a documentary film about Laxton.	EMC Pamphlet Not 254.P3	6002613434

Laxton	c1939 (1921)	Map of Laxton, Nottinghamshire, showing the distribution of land between farms, c.1939 Printed Ordnance Survey map, 6 inches to the mile (Sheet XIX SE), dated 1921, and covering the area of Laxton, Egmanton, Kneesall, Kersall, Kirton, Maplebeck, Ompton, Ossington and Weston in Nottinghamshire. The central area of the map covering Laxton, Moorhouse, Kneesall and part of Weston has been annotated by K.C. Edwards and J.D. Chambers in a variety of different colours to show the different tenancies in existence c.1939; fields and strips occupied by the same farmer are shown scattered across the open fields and enclosures of Laxton; each farmer is also assigned a number, and their names are given in a key at the edge of the map.	MS 161	n/a
		MS 161 09-5967m		
Laxton	1964?	Chambers, Jonathan David, 1898-1970. Laxton : the last English open field village / by J.D. Chambers. London : Her Majesty's Stationery Office, 1979, c1964. 32 p. : ill., maps ; 21 cm. Includes historical and contemporary maps and field plans.	EMC Pamphlet Not 254.P3	6002614654
Laxton	197-?	Nottinghamshire County Council. Conservation in Nottinghamshire : [Laxton]. West Bridgford : Nottinghamshire County Council, 197-? Conservation area ; no. 26. [3] leaves, [1] leaf of plates : map ; 21 cm. "Civic Amenities Act 1967".	EMC Pamphlet Not 254.G12 NOT	6002613318
Laxton	1976?	Nottinghamshire County Council. Laxton trail. Nottingham : Nottinghamshire County Council, 1976? 1 sheet ([7] p.) : ill., map ; 30 cm.	EMC os.Pamph Not 254.D34	6002620909
Laxton	1978	Spratley, B.A. Laxton. New Ollerton : Dukeries Comprehensive School, 1978 12 p. : ill., maps ; 30 cm. At foot of cover: Dukeries Comprehensive School, New Ollerton, Newark. Combined Biology/History First Year Field Study. B.A. Spratley. Includes some simple hand drawn maps.	EMC os.Pamph Not 254.D34	6002620918

Laxton	1986?	Map of the whole manor of Laxton [cartographic material] Bodleian Library, 1986. 1 map : col.	EMSC <i>[Unknown location]</i>	1007811784
Laxton	1987	Risley, Jack, 1941- / Tomlinson, Philippa. Botanical survey of the parish of Laxton, Nottinghamshire / by Jack Rieley and Philippa Tomlinson. Beeston : James Davis and Partners, 1987. 47, [20] leaves : maps ; 30 cm. + 6 tables	EMC Oversize Not 254.C56	6002106000
Laxton	1989	Printed map of Laxton, Nottinghamshire, showing the location of monuments and listed buildings, 1989	MS 513	n/a

Lenton

Area	Survey date	Map / publication details	Item location	Item barcode
Lenton	1831	 <p>Staveley, Edward / Wood, Henry Moses. Plan of the town and county of the town of Nottingham, and of the several extra-parochial places within the liberties of the Castle, together with the parts of the parishes of Lenton, Radford and Sneinton in the county of Nottingham [cartographic material] : from surveys made in the years 1827, 8 & 9 / by E. Staveley & H.M. Wood. Nottingham : J. Staveley, 1831. 1 map ; 39 x 38 cm. Scale [1:5,400].</p>	EMSC MapCabinet Not 3.B8.E31	SC70762
Lenton	1861	<p>Jackson, Frederick. Plan of the town and county of the town of Nottingham, and the several extra parochial places within the liberties of the Castle, together with parts of the parishes of Sneinton, Radford, Wilford and Lenton, in the County of Nottingham, from surveys made between the years 1851 & 1861 [cartographic material] / Fredk. Jackson. Nottingham : F. Jackson, 1866. 1 map ; 61 x 46 cm. folded to 24 x 15 cm. Scale [ca. 1:9600]. At head of title: To the right worshipful the mayor, aldermen and Common Council of Nottingham. Shows ward and parish boundaries. Copy SC845654 includes table showing population and mortality per ward 1852-1861.</p>	EMSC Not 3.B8.E66 EMSC Pamphlet Not 3.B8.E66	SC71462 SC845654



Lenton	1861	 <p>6002368336 09-6438p Viewable in NUsearch digital gallery </p>	Jackson, Frederick. Plan of the town and county of the town of Nottingham, and the several extra parochial places within the liberties of the Castle, together with parts of the parishes of Sneinton, Radford, Wilford and Lenton, in the County of Nottingham, from surveys made between the years 1851 & 1861 [cartographic material] / Fredk. Jackson. Nottingham : [s.n.], 1861. 1 map ; 61 x 46 cm. folded to 24 x 15 cm. Scale [ca. 1:9600]. Shows ward boundaries and encloses 2 tables giving the number of families, houses and persons per ward in 1861, and population and mortality per ward 1852-1861.	EMSC MapCabinet Not 3.B8.E61 EMSC Not 3.B8.E61	1002828124 6002368336
Lenton	1863	 <p>Mi 2 P 1 08-5208m</p>	Plan of Estates in the Parish of Wollaton, Beeston, Lenton, Radford, Basford and Bilborough in the County of Nottingham - The Property of The Right Honorable Lord Middleton, 1863 by Thomas Sturgess, Surveyor, Penhurst, Kent.	Mi 2 P 1	n/a

Lenton	1899	<p>Ordnance Survey / Trinder, Barrie Stuart / Alan Godfrey Maps. Nottingham (Lenton) 1899 [cartographic material]. Consett : Alan Godfrey Maps, 2009. Old Ordnance Survey maps ; Nottinghamshire sheet 42.05. 1 map ; 37 x 56 cm. folded to 21 x 12 cm. Scale ca. 1:4340. "The Godfrey edition". Reduced from the original Ordnance Survey 1:2500 map (2nd ed 1901) to a scale of approx. 1:4340. Surveyed in 1880. Revised in 1899.</p>	<p>EMC Em.B8.G09</p>	1006349127
--------	-------------	---	---------------------------	------------




1006349127
24-72996p

Mansfield

Area	Survey date	Map / publication details	Item location	Item barcode
Mansfield	1824-1840	<p>Ordnance Survey. Mansfield & Worksop [cartographic material]. East Garston : Cassini, 2006. 1 map ; 80 x 80 cm. folded to 23 x 14 cm. Scale 1:50,000. Original maps published 1824-1840 at 1:63,360. "Ordnance Survey One-Inch maps Re-projected and re-scaled to match Ordnance Survey Landranger ... Modern-day British National Grid for ease of reference"--Back cover. "Including Alfreton, Bolsover, Kirkby-Ashfield, Market Warsop, Retford, Sherwood Forest and Southwell"--Cover.</p>	EMC Em.B8.G06	1004939661
Mansfield 	1830-1834	<p>Sanderson, George, 1798-1851 / J.&C. Walker (Firm). Map of the country twenty miles round Mansfield, comprising parts of the counties of Nottingham, Derby, York, Lincoln and Leicester, shewing the fields and characteristic features of the district [cartographic material] : from actual survey made in the years 1830, 1831, 1832, 1833, & 1834 / by George Sanderson ; engraved by J. & C. Walker. Mansfield : G. Sanderson, 1835 1 map on 4 sheets : mounted on linen ; 112 x 112 cm. Scale [1:28,970]. View of Newstead Abbey on S.E. sheet.</p> <p>Map of the area for 20 miles around Mansfield, surveyed by George Sanderson; 1830-1834. [Rolled version in bespoke wooden box. Lamination on map has tinged brown.]</p>	EMSC Oversize Em.B8.E35	SC59208
SC59208 08-5052m Viewable in NUsearch digital gallery 			Ma 4 P/17	n/a

		<p>Sanderson, George, 1798-1851 / J.&C. Walker (Firm). Map of the country twenty miles round Mansfield, comprising parts of the counties of Nottingham, Derby, York, Lincoln and Leicester, shewing the fields and characteristic features of the district [cartographic material] : from actual survey made in the years 1830, 1831, 1832, 1833, & 1834 / by George Sanderson ; engraved by J. & C. Walker. S.I. : Derbyshire Archaeological Society, Industrial Archaeology Section, 1972? 1 map on 4 sheets : mounted on linen ; 97 x 97 cm. Scale [1:28,970]. View of Newstead Abbey on S.E. sheet. Reprint. Original map: Mansfield : G. Sanderson, 1835.</p>	EMSC Over.XX Em.B8.E35	SC287384
		<p>Sanderson, George, 1798-1851. Sanderson's map [cartographic material] : twenty miles round Mansfield 1835. Matlock : Derbyshire County Council ; Nottingham : Nottinghamshire County Council, 2001. 1 map (in 2 v.) ; 30 cm. Scale [1:28,970] Contents: part 1. West of Mansfield -- part 2. East of Mansfield. Introduction by Ray Bickel and Ruth Gordon.</p>	EMC Oversize Em.B8.E35	1002486951 (Part 1) 1002486960 (Part 2) 100248697X (Part 1) 1002486989 (Part 2)
Mansfield	1889	<p>Ordnance Survey / Alan Godfrey Maps. Chesterfield, Mansfield & Matlock 1889 [cartographic material]. Consett : Alan Godfrey Maps, 2004. 1 map ; 31 x 46 cm. folded to 21 x 12 cm. Scale 1:63,360. 1 in. to 1 mile. "The Godfrey edition." With text on reverse by John Gough; an extract from the 1:2500 scale map of Pilsley from the Derbyshire sheet 30.12 and extracts from Kelly's directory of Derbyshire, 1891.</p>	EMC Em.B8.G04	1006349145

Mansfield	c.1912	Ordnance Survey map showing Mansfield Woodhouse and Forest Town area, c.1912. Ordnance Survey 6" = 1 mile Mansfield and Mansfield Woodhouse area. Estate at Debdale Hall marked in; n.d. [c.1912]	Ma M 2/I	
				
Ma M 2/I 25-74765m				
Mansfield	1914	Ordnance Survey / Griffiths, John / Alan Godfrey Maps. Mansfield (east) 1914 [cartographic material]. Consett : Alan Godfrey Maps, 2001. Old Ordnance Survey maps ; Nottinghamshire sheet 23.13. 1 map ; 37 x 55 cm. folded to 21 x 12 cm. Scale ca. 1:4,340. 15 in. to 1 mile Reduced from original 1:2500 scale. Surveyed in 1876. Revised in 1914. With text by John Griffiths and an extract from Kelley's directory of Nottinghamshire 1891 on reverse of map. "The Godfrey edition".	EMC Em.B8.G02	1002869773
Mansfield	1914	Ordnance Survey / Griffiths, John / Alan Godfrey Maps. Mansfield (west) 1914 [cartographic material]. Consett : Alan Godfrey Maps, 2001. Old Ordnance Survey maps ; Nottinghamshire sheet 22.16. 1 map ; 37 x 55 cm. folded to 21 x 12 cm. Scale ca. 1:4,340. 15 in. to 1 mile Reduced from original 1:2500 scale. Surveyed in 1876. Revised in 1914. With text by John Griffiths and an extract from Kelley's directory of Nottinghamshire 1891 on reverse of map. "The Godfrey edition".	EMC Em.B8.G02	1002869782

Mansfield	1920	Ordnance Survey map showing Mansfield Woodhouse and Forest Town area. Ordnance Survey 6 inch Nottinghamshire sheet XXIII.SW (1920)	Ma 2 P I46/5/4	
				
			Ma 2 P I46/5/4 25-74759m	
Mansfield	1952	Nottinghamshire County Council / Kidd, Reginald A. / Meaby, Kenneth George Tweedale. County development plan / Reginald A. Kidd, County director of Planning, K. Tweedale Meaby, Clerk ... of the County Council. Report of the survey. vol.3, including the written analysis of the town map areas of the Mansfield conurbation and environs. Nottingham : the County Council, 1952. [4], v, WN79, [2] iv, W35, v, p : ill, tables, 16 folding maps ; 33cm Title from t.p. and front cover. Above title: Town and Country Planning Act 1947.	EMC Oversize Not 1.G12 DEV.F52	6001689979 600168996X
Mansfield	1957	Ordnance Survey / Directorate of Military Survey. Sheet SK56 [cartographic material] / Ordnance Survey. Provisional ed. London : D. Survey, War Office and Air Ministry, 1957. 1 map : col. ; 40 x 40 cm. Scale 1:25,000. 2 1/2 in. to 1 mile. "Series M821 (GSGS 4627). Sheet SK 56. Edition 1-GSGS". "Printed and Published ... Ordnance Survey, Chessington, Surrey, 1952."	EMSC MapCabinet Em.B8.F47	SC868834
Mansfield	1967	Linneys (Firm). Mansfield directory : street plan and guide. 89th ed, 1967/8. Mansfield : Linneys, 1967. 304 p : map ; 18cm	EMC Not 1.B15.F67	6001680693

Mansfield	197-?	Utting, Clifford J. Street plan of Mansfield & Mansfield Woodhouse [cartographic material] : with index to streets. Romford : Clifford J. Utting, 197-?] 1 map ; 51 x 47 cm. folded to 19 x 11 cm. Scale [1:13,000]. "Compiled and published by Clifford J. Utting"--Back cover. Inset: New Clipstone [map of], scale [1:13,000], 17 x 20 cm.	EMC Pamphlet Not 272.B8.F7	6002612760
Mansfield	1973	Linneys (Firm). Mansfield directory : street plan and guide. Mansfield : Linneys, 1973. 224 p. : map ; 21 cm Contains foldout map inside back cover : Street plan of Mansfield. Scale [1:12,250]. 40 x 49cm. Inset of Pleasley Hill.	EMC Not 1.B15.F73	6001680684
Mansfield	1974	Ordnance Survey. Mansfield and The Dukeries [cartographic material] / Ordnance Survey. Southampton : Ordnance Survey, 1974. 1 map : col. ; 80 x 80 cm. folded to 23 x 14 cm. Scale 1:50,000. 1 1/4 in. to 1 mile. "Revised for major roads and other significant changes 1973".	EMC Em.B8.F74	6002588750
Mansfield	1976	Linneys (Firm). Linney's official street guide and directory of Mansfield District. 2 nd ed. Mansfield : Linneys, 1976. 260 [2] p. : map ; 21 cm. Contains foldout map inside back cover : Street map of Mansfield. Scale [1:12,250]. 39 x 50cm. Insets of Forest Town, Mansfield Woodhoues, Warsop and Pleasley Hill.	EMC Not 1.B15.F76	600168070X
Mansfield	1980	Ordnance Survey. Mansfield and The Dukeries [cartographic material] / Ordnance survey. Southampton : Ordnance Survey, 1980. Landranger ; 120. 1 map : col. ; 80 x 80 cm. folded to 23 x 14 cm. Scale 1 50,000. 1 1/4 in. to 1 mile "1:50,000. Second series".	EMC Em.B8.F80	6001988841

Mansfield	1985	<p>Ordnance Survey. Mansfield (north) and part of Sherwood Forest [cartographic material] / Ordnance Survey. [Ed.] A [Bar, star]. Southampton : Ordnance Survey, 1985. Pathfinder series of Great Britain ; Sheet SK 46/56. 1 map : col. ; 40 x 80 cm., folded to 24 x13 cm. Scale 1:25,000</p>	EMC Em.B8.F85	6003655904
Mansfield	1993	<p>Estate Publications (Firm). Mansfield, Kirkby-in-Ashfield, Sutton-in-Ashfield, Bolsover, Mansfield Woodhouse [cartographic material] : local red book. 2nd revision. Tenterden : Estate Publications, 1993] 1 atlas (32 p.) ; 21 cm.</p>	EMC Not 272.B8.F93	1000147165
Mansfield	1999	<p>Geographers' A-Z Map Company. Mansfield AZ street atlas [cartographic material]. Sevenoaks : Geographers' A-Z Map Company, 1999. 1 atlas (88 p.) : col. maps ; 22 cm Scale 1:19000. 3 1/2 in. to 1 mile "Kirkby in Ashfield, Sutton in Ashfield, extending to Alfretton, Belper, Bolsover, Clay Cross, Mansfield Woodhouse, Ollerton, Ravenshead, Market Warsop, Shirebrook, Ripley, Whaley Thorns"--Cover. Title from cover.</p>	EMC Pamphlet Not 272.B8.F99	1001645109
Mansfield	1999	<p>Ordnance Survey. Mansfield & Worksop, Sherwood Forest [cartographic material] / Ordnance Survey. Ed. C1. Southampton : Ordnance Survey, 1999. Landranger ; 120. 1 map : col. ; folded to 23 x 14 cm. Scale 1:50,000. 1 1/4 in. to 1 mile. "The all-purpose map with public rights of way and tourist information."</p>	EMC Em.B8.F99	1002303934

Mansfield	2002	<p>Ordnance Survey. Sherwood Forest : Mansfield, Worksop & Edwinstowe [cartographic material] / Ordnance Survey.map Southampton : Ordnance Survey, 2002. Explorer ; 270 1 map : col. ; folded to 24 x 14 cm. Scale 1:25,000. 2 1/2 in. to 1 mile.</p>	<p>EMC Em.B8.G02</p>	1003215620
-----------	------	---	---------------------------	------------

Mapperley

Area	Survey date	Map / publication details	Item location	Item barcode
Mapperley	19--	<p>Ordnance Survey annotated printed colour map of wells and geological features in Basford and Mapperley, Nottingham; undated [20th Century].</p> <p>Annotated to show Churchfield Well in Basford, and Wyatt's Bleach Works [Daybrook's Works] in Bagthorpe; coloured areas are labelled to indicate different geological features such as types of sandstone beds; writing on the back: 'Ordnance coloured geologically, Basford Wells, etc.' Appears to be in the handwriting of F.W. Davies [see R/HR/1/7/230]</p>	R/HR/1/7/230	n/a
Mapperley	1913	<p>Ordnance Survey / Blake, Ron, 1941- / Alan Godfrey Maps. Nottingham (north) including Mapperley and Carrington 1913 [cartographic material].</p> <p>Consett : Alan Godfrey Maps, 2003.</p> <p>Old Ordnance Survey maps ; Nottinghamshire sheet 38.14.</p> <p>1 map ; 37 x 55 cm. folded to 21 x 12 cm.</p> <p>Scale ca. 1:4,340. 15 in. to 1 mile.</p> <p>Reduced from original 1:2500 scale. Surveyed in 1880-1. Revised in 1913.</p> <p>With explanatory text by Ronald Blake and an extract from Wright's directory of Nottingham 1902 on reverse of map.</p> <p>"The Godfrey edition".</p>	EMC Em.B8.G03	1003585545

Newark-on-Trent

Area	Survey date	Map / publication details	Item location	Item barcode
Newark-on-Trent	1644/45	<p>An exact plat-form of all the redoubts, forts & fortifications which were about the town of Newark upon Trent in Nottinghamshire when it was unhappily besieged the 6th day of March 1644/5 by the Earl of Leven, Cap. Gen'l Pointz, & Gen'l Rosseter ... of the Scotch army & the form of all the entrenchments, batteries & approaches raised & carried on by them, against it till it was surrender'd on the 8 of May 1646 ... [cartographic material] / by Saml. Buck.</p> <p>[Nottingham : Nottinghamshire County Council, Leisure Services, 1990]. 1 map ; 31 x 57 cm. Scale [ca. 1:23,000]. Original map: 1725. Views of Newark Castle, N.E., Newark Castle, N.W., Newark Grammar School.</p>	EMSC MapCabinet Not 307.B8.F90	SC887041
Newark-on-Trent	1740	<p>Printed map, with later manuscript annotations, of the two branches of the River Trent, the pasture land in between, and a portion of the town of Newark, Nottinghamshire; Jan. 1740</p> <p>Map shows pasture land between the branches of the river together with part of the town of Newark; the Rivers Trent and Deven [Devon] have been coloured blue; bridges at Markem [Markham], Newark, Kelham and Muscam [Muskham] are shown; Mansfield Road, York Road and Foss Road are coloured yellow as is 'the road to Lincoln and Gainsborough'; a pink coloured road labelled 'New flood road' can be seen but has almost faded away, or been rubbed out; trees are shown along a stretch of the York Road. Sites and areas of land are marked with letters and numbers and there are two accompanying keys. Parts of the Lordships of Staythorpe, Farndon, Hawton, Stoke, Averham, Kelham and Muscam [Muskham] are shown. Streets and sites in Newark are numbered 1-13 and are listed as follows: Todman [Stodman] Street, Nor gate [Northgate], Barr gate [Bargate], Kirgate [Kirkgate], Bore [Boar] Lane, Cuck Stool Lane, Castlegate, Potter Dike, Hill End, Mill Lane, Millgate, Newark Castle, Newark Bridge; buildings are shown in bloc</p>	Ne P 1	n/a

Newark-on-Trent

1776

Armstrong, Mostyn John.

An actual survey of the great post-roads between London and Edinburgh [cartographic material] : with the country three miles, on each side, drawn on a scale of half an inch to a mile / by Mostyn John Armstrong.

London : printed for, and sold by the author, and the booksellers, 1776.

[2], 7, [1] p., 44 leaves, 44 leaves of plates : maps ; 20 cm.

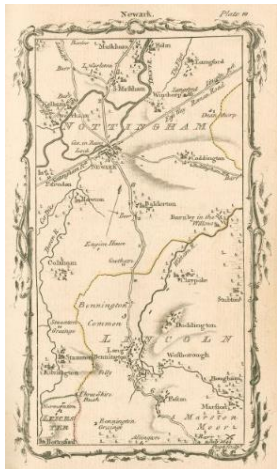
Scale [1:126,720]. 1/2 in. to a mile.

Plate 10 is a map showing the post road through Newark, Nottinghamshire.

Special Collection

6002475618

G1808 ARM



6002475618

11-11397p

[Viewable in NUsearch](#)

[digital gallery](#) ©

Newark-on-Trent

18--?

Ordnance Survey.

Geological survey of Great Britain [cartographic material]. [Newark upon Trent]

London : Geological Survey, 18--?]

1 map. : col. ; 30 x 44 cm.

Scale 1:63,360. 1 in. to 1 mile.

"Ordnance Survey of England and Wales".

Map incomplete (NE corner).

EMSC

Pamphlet

Em.B8.E-

SC220240

Newark-on-Trent	1824	<p>Ordnance Survey Lincoln & Newark-on-Trent [cartographic material] East Garston : Cassini, 2006. Cassini historical map. Old series ; 121. 1 map ; 80 x 80 cm. folded to 23 x 14 cm. Scale 1:50,000. Original map published 1824 at 1:63,360. "Ordnance Survey One-Inch maps Re-projected and re-scaled to match Ordnance Survey Landranger ... Modern-day British National Grid for ease of reference"--Back cover. "Including Collingham, Gainsborough, Market Rasen, Ruskington and Wragby"--Cover.</p>	EMC Lin 1.B8.E24	1005595536 1004918554
Newark-on-Trent	1829	<p>Printed map of Newark, Nottinghamshire, with later manuscript additions; 1829. [Title: A plan of Newark from actual survey by John Wood.] Shows town in plan; many features and building named, some other features identified by numbered reference table; shows immediate closes and land; colour coded annotations and key shows the Duke of Newcastle's 'Old Estate' and the Crown purchase; parish boundaries also colour coded. Compass rose and scale bar: Scale of Chains 20, 1:5200. Date: Map dated 1829 but later annotations including addition of railways possibly c. mid-19th century? Scale: Scale of Chains 20 1:5200</p>	Ne 5 P 39	n/a
		<p>Wood, John, d. 1847. A plan of Newark from actual survey [cartographic material] / by John Wood. [Nottingham : Nottinghamshire County Council, Leisure Services, 1990]. 1 map ; 40 x 46 cm. Scale [ca. 1:3,620]. A facsimile of John Wood's 1829 map of Newark.</p>	EMSC MapCabinet Not 377.B8.F90	SC887042 (black and white)

Newark-on-Trent	1831	<p>Dawson, Robert Kearsley / Ordnance Survey. Newark upon Trent from the Ordnance Survey, 1831 [cartographic material] / R.K. Dawson. London : s.n., 1831? 1 map : hand col. ; 35 x 28 cm. Scale [ca. 1:31,680]. 2 in. to 1 mile.</p>	EMSC os.X.Pamph Not 307.B8.E31	SC887213X
Newark-on-Trent	1838	<p>Map of the borough of Newark, Nottinghamshire; 20 Nov. 1838. Map shows the borough of Newark with each of the 3 wards highlighted a different colour; buildings shown in block form, some have been numbered and are identified by the accompanying key; windmills shown in elevation. There is a decorative compass showing north at the top of the map. Scale: scale of 40 chains</p>	Ne 6 P 3/15/7	n/a
Newark-on-Trent	1885-86	<p>Set of Ordnance Survey maps, probably showing Newcastle estate land at Newark, Farndon, Hawton, and Balderton, Nottinghamshire; n.d. [c.1885-1886] 5 maps. Set of 5 coloured 25 inch ordnance maps of Newark and surrounding area, including land in the parishes of Newark, Farndon, Hawton and Balderton, part of the Newark estate belonging to the Duke of Newcastle; certain areas of land [probably Newcastle estate land] are coloured green; note that Newcastle estate land within Newark town does not seem to be marked up in any way; pencil annotations include calculations [possibly of the acreage of fields/parcels] and the name 'Stephen Rook'. 25 inch ordnance maps, 1885 and 1886 editions, Nottinghamshire sheets: 30/15, 30/16, 35/3, 35/4, and 35/7. Scale: 25 inches to 1 mile</p>	Ne 6 P 10/7/2	n/a
Newark-on-Trent	1889	<p>Ordnance survey map showing Newcastle estate land at Newark and surrounding area, Nottinghamshire; n.d. [c.1889]. Two 6 inch ordnance maps glued together to form one larger map of Newark and surrounding area; probably marked up to show the Newark estate belonging to the Duke of Newcastle, including land in the parishes of Newark, Farndon, Balderton, and Hawton; Newcastle estate land [?] is coloured yellow or pink. 6 inch ordnance map, 1889 edition, Nottinghamshire sheets: 30 S.E., and 35 N.E. Scale: 6 inches to 1 mile</p>	Ne 6 P 10/7/5	n/a

Newark-on-Trent	1899	<p>Ordnance Survey / Warner, Tim / Alan Godfrey Maps. Newark (east) 1899 [cartographic material] / Ordnance Survey. Newcastle upon Tyne : Alan Godfrey Maps, 1999. Old Ordnance Survey maps ; Nottinghamshire sheet 35.04 1 map ; 37 x 56 cm. folded to 22 x 12 cm. Scale 1:4340. On reverse of map: Notes by Tim Warner; extract from Cook's Newark & District directory. Reduced from original 1:2500. "Second edition 1900"</p>	EMC Em.B8.F99	1002104494
Newark-on-Trent	1900	<p>Ordnance Survey / Warner, Tim / Alan Godfrey Maps. Newark 1900 [cartographic material] / Ordnance Survey. Newcastle upon Tyne : Alan Godfrey Maps, 1998. Old Ordnance Survey maps ; Nottinghamshire sheet 35.03 1 map ; 37 x 56 cm. folded to 22 x 12 cm. Scale 1:4340. Reduced from original 1:2500. "Second edition 1900" On reverse of map: Notes by Tim Warner; extract from Cook's Newark & District directory.</p>	EMC Em.B8.F98	1002104500
Newark-on-Trent	1900	<p>Set of Ordnance Survey maps, probably showing Newcastle estate land at Newark, Farndon, Hawton, and Balderton, Nottinghamshire; n.d. [c.1900]. 4 maps. Incomplete set of 4 Ordnance Survey maps of Newark and surrounding area, including land in the parishes of Newark, Farndon, Hawton and Balderton; certain areas of land [probably Newcastle estate land] are coloured yellow; 'Newark Corporation' has been added to fields/parcels of land in the parish of Balderton, [possibly purchased the land from the Newcastle Estate?]. 25 inch ordnance maps, 1900 edition, Nottinghamshire sheets: 30/15, 30/16, 35/4, and 35/7. Date: the date provided is based on the publication date of the maps, the date that the maps were marked up is unknown. Scale: 25 inches to 1 mile</p>	Ne 6 P 10/7/3	n/a

Newark-on-Trent	1900	<p>Ordnance survey map marked up to show the status of Newcastle estate land within the Newark estate, Nottinghamshire; n.d. [c.1901]</p> <p>6 inch ordnance map of parts of Newark, Balderton, Hawton, Farndon, etc; faint pencil annotations in the top left corner give the following information: Freehold land [owned by the Duke of Newcastle] is coloured red [actually pink]; land sold and mines reserved is coloured brown [actually orange]; and land leased is coloured purple.</p> <p>6 inch ordnance map, 1900 edition, Nottinghamshire sheet 35 N.E.</p> <p>Scale: 6 inches to 1 mile</p>	Ne 6 P 10/7/8	n/a
Newark-on-Trent	1920	<p>Ordnance Survey map of West Newark, Nottinghamshire showing route of pipeline and location of Venturi meter; 1920.</p> <p>Ordnance survey map of West Newark with annotation showing route of a pipeline between Southwell and Grantham. Scale is given to 1/2500 being 2.344 inches to a statute mile or 208.33 feet to one inch. The map is printed with little annotation. O.S. ref. XXXV.3</p>	R/HR/5/1/30	n/a
Newark-on-Trent	1946?	<p>Eagle, E.M. / British Waterways Board. North Eastern Division.</p> <p>The yachtsman's map and guide to the River Trent. Newark to Gainsborough [cartographic material].</p> <p>Leeds : British Waterways North Eastern Division, 1946?</p> <p>1 map : col. ; 72 x 17 cm. folded to 20 x 12 cm.</p> <p>Scale varies.</p> <p>Map signed E.M. Eagle 1946.</p> <p>Title on map: The helmsman's map of the River Trent from Newark-on-Trent to Gainsborough shewing navigation channel.</p>	EMSC Em.B8.F46	1006931876
Newark-on-Trent	1958	<p>Ordnance Survey / Directorate of Military Survey.</p> <p>Sheet SK85 [cartographic material] / Ordnance Survey.</p> <p>Provisional ed.</p> <p>London : D. Survey, War Office and Air Ministry, 1958.</p> <p>1 map : col. ; 40 x 40 cm.</p> <p>Scale 1:25,000. 2 1/2 in. to 1 mile.</p> <p>"Series M 821 (GSGS 4627). Sheet SK85. Edition 1 GSGS".</p>	EMSC MapCabinet Em.B8.F47	SC868855


Newark-on-Trent	1960	<p>Nottinghamshire County Council / Kidd, Reginald A. / Davis, A.R. County development plan / Reginald A. Kidd, County director of Planning, A. R. Davis, Clerk of the County Council. Amendment number three. Newark town map. Report of survey, written analysis and summary of proposals. Nottingham : the County Council, 1960. [5] leaves, 33, [11] p : ill, tables, maps ; 33cm Title from front cover. Above title: Town and Country Planning Act 1947.</p>	EMC os.Pamph Not 1.G12 DEV.F60	6001690019
Newark-on-Trent (Rural district)	1967	<p>Lowe, H.J. / Nottinghamshire County Council. Plan for rural Nottinghamshire / H. J. Lowe, County Director of Planning. Part 3, East area - parts of the rural districts of Newark and Southwell. Nottingham : the Council, 1967. [8], 27, [2] p : ill, maps, tables ; 30cm 2 folding maps.</p>	EMC Oversize Not 1.G12 RUR.F67	6001690995 6001690986
Newark-on-Trent	1974	<p>G.W. May Ltd. Newark-on-Trent street plan [cartographic material]. London : G.W. May Ltd., 1974] 1 map ; 42 x 31 cm. folded to 24 x 16 cm. Scale [ca. 1:10,000].</p>	EMC Pamphlet Not 307.B8.F74	6002601795
Newark-on-Trent	198-?	<p>Utting, Clifford J. Street plan of Newark-on-Trent and Balderton [cartographic material] : with index to streets. Romford : Clifford J. Utting, 198-? 1 map ; 47 x 39 cm. folded to 18 x 11 cm. Scale [ca. 1:13,000]. "Compiled and published by Clifford J. Utting"--Back cover.</p>	EMC Pamphlet Not 307.B8.F8-	6002601786
Newark-on-Trent	1984	<p>Newark District Council District of Newark : official map : contains street plans of Ballerton, Edwinstowe, Farndon, Newark, Ollerton and Southwell. Wallington : Forward Publicity, 1984] 20 p. , 1 folded map : ill., maps ; 22 cm. Title from cover. Newark District Council--P. 5.</p>	EMC Pamphlet Not 307.B8.F84	6002612949

Newark-on-Trent	1992	Newark and Sherwood District Council. Newark and Sherwood local plan : Western area consultative draft. Maps, February 1992. Newark : Newark District Council, 1992. 16 maps in a folder	EMC Oversize Not 306.G12 NEW	6003644231
Newark-on-Trent	1994	Newark and Sherwood District Council. Newark area local plan : written statement and maps. / C.E.Williamson, Director of Development and Planning. 1994, September. Newark : Newark and Sherwood District Council, 1994. Contents: Vol.1, Written statement; Vol.2, Proposals map and 31 inset maps. Proposals map and Inset 1: Newark. Scale 1:50,000 and 1:10,000. 83 x 57cm and 82 x 57cm in back pocket.	EMC Oversize Not 306.G12 NEW	1000361700 (Vol 1) 100036171X (Vol 2)
Newark-on-Trent	1995	Newark and Sherwood District Council. Newark and Sherwood local plan : deposit draft / [C.E. Williamson, Director of Development and Planning]. February 1995. Newark : Newark and Sherwood District Council, 1995. 3 v. + 2 maps Contents: [1] Written statement & proposals map -- [2] Existing policy statement -- [3] Technical report: environmental appraisal. Supplements: In pocket of binder: Proposals map. Scale: 1:37,500. 97 x 100cm, and Inset map no. 40 - Newark. Scale 1:10,000. 82 x 57 cm. Separate section includes : 61 inset maps. Scales 1:5,000 and 1:2,500.	EMC Oversize Not 306.G12 NEW	1000407230 [1] 1000472996 [1] 1000407221 [2] 1000473006 [3]
Newark-on-Trent	1998	Ordnance Survey Lincoln & Newark-on-Trent [cartographic material] / Ordnance Survey. Ed. C. Southampton : Ordnance Survey, 1999. Landranger ; 121. 1 map. : col. ; folded to 23 x 14 cm. Scale 1:50,000. 1 1/4 in. to 1 mile. Revised 1998. "The all-purpose map with public rights of way and tourist information."	EMC Em.B8.F99	1002303925

North Clifton

Area	Survey date	Map / publication details	Item location	Item barcode
North Clifton	1976?	Newark District Council. North Clifton. Village plans (Newark (Nottinghamshire, England). District Council) Newark : The Council, 1976?] 5 p. : 2 maps ; All in folder (30 cm.).	EMC os.Pamph Not 319.G12 NEW	6002619375

North Muskham

Area	Survey date	Map / publication details	Item location	Item barcode
North Muskham	1773	<p>Fillingham, William. A map of the townships of North Muskham, Holme and Bathley in the county of Nottingham [cartographic material] / [William Fillingham]. 1773. 1 map ; 34 x 54 cm. Scale [ca. 1:11,880]. Manuscript reduced photocopy of original in Public Record Office at M.P.L. 75.</p>	EMSC MapCabinet Not 377.B8.C37	SC885213
 <p>Ne 6 P 3/25/1 11-11378m</p>		<p>Map of the townships of North Muskham, Holme and Bathley, Nottinghamshire [copy of the enclosure map]; 1773. Closes are numbered, some also have the name of the landholder/landowner printed on to indicate holdings; closes are outlined in several different colours depending on the landholder/landowner: Closes owned/held by Bryan Cooke Esquire are outlined in yellow, [Thomas Belasyse, 1st] Earl Fauconberg in red, Joseph Pocklington in blue, 'Newark' Philpot and Lilly in green [faded], and William Weston and William Savill in orangey brown. Map also shows the River Trent, and has labelled 'Norwell', 'Cromwell Lordship', 'Collingham and Langford Libertys', 'Winthorpe', 'Carlton and South Muskham Lordship', and 'Caunton'. The name 'W[illiam] Fillingham, surveyor, etc', is present in the bottom right corner of the plan. There is a compass at the top of the plan. Scale: A scale of chains 30</p>	Ne 6 P 3/25/1	n/a
North Muskham	1976	<p>Newark District Council. North Muskham. Newark : The Council, 1976? 7 p. : 2 maps ; All in folder (30 cm.).</p>	EMC os.Pamph Not 296.G12 NEW	6002619393

Ollerton

Area	Survey date	Map / publication details	Item location	Item barcode
Ollerton	184-?	Howard, Charles / Brackenbury, Percy M. Plan of the township of Ollerton in the parish of Edwinstowe in the county of Nottingham [cartographic material]. 184-?] 1 map ; 260 x 120 cm. Scale [ca. 1:2376]. Scale: Three chains to an inch. North map signed by Tithe Commissioners. South map signed by Charles Howard and Percy M. Brackenbury. "Map 25209/6"--Handwritten on cover. Reproduction: Photographic copy. 1 map on 2 sheets : mounted on cloth.	EMSC Oversize Not 334.B8.E40	6002601688 (North sheet) 600260166X (South sheet)
Ollerton	1879	Geological Survey of Great Britain / Ordnance Survey. [Ollerton] [cartographic material]. Southampton? : Ordnance Survey?, 1879] 1 map : col. ; 30 x 37 cm. Scale 1:63,360. 1 in. to 1 mile. Geological Survey of England and Wales, old series, sheet 82 SE, Solid. O.S. sheet No. LXXXII S.E.	EMSC os.X.Pamph Em.B8.E79	SC58580
Ollerton	1886	OS map of Ollerton, Nottinghamshire; 1886. Sheet XIX 13. Scale 1/2500	Ma 5 P/60	n/a
Ollerton	1888?	Ordnance Survey. [Ollerton] [cartographic material] / [Ordnance Survey]. Southampton : Ordnance Survey, 1888?] 1 map ; 31 x 46 cm. folded to 17 x 10 cm. Scale 1:63,360. 1 in. to 1 mile. Margins cropped. Ordnance Survey of England and Wales. New series. Sheet 113.	EMSC Pamphlet Em.B8.E88	SC885912


Ollerton	1899	Ordnance Survey 1899 map of Ollerton, Nottinghamshire, annotated to show service reservoir and pipes; n.d. [post 1899]. OS map Nottinghamshire Sheet XIX.13 showing Ollerton and Thoresby Park, 25.344 inches to one mile.	R/HR/1/7/243	n/a
Ollerton	19--?	Ordnance Survey map of Ollerton Hills, Nottinghamshire, annotated to show details of water supply or sewerage; n.d. [20th century]. Ordnance Survey map encompassing Ollerton Hills, The Lancashire, Derbyshire and East Coast Railway and King's Stand Plantation area, annotated to show location of valves. Map is torn into two halves	R/HR/9/6/10	n/a
Ollerton	1900?	Ordnance Survey. [Ollerton] [cartographic material] / [Ordnance Survey]. [Rev.] Southampton : Ordnance Survey, 1900? 1 map ; 31 x 46 cm. folded to 16 x 12 cm. Scale 1:63,360. 1 in. to 1 mile. Margins cropped. Ordnance Survey of England and Wales. New series. Sheet 113.	EMSC Pamphlet Em.B8.F00	SC885913
Ollerton	1920	OS map of Ollerton, Nottinghamshire; 1920. Sheet XIX 13. Scale 1/2500	Ma 5 P/73	n/a
Ollerton	1921	OS map of Ollerton and Boughton, Nottinghamshire; 1921 1921 edition. Sheet XIX SW. Scale 6" to 1 mile	Ma 5 P/39	n/a
Ollerton	1967	Edwards, W. N. (Wilfred Norman), 1890-1956. Geology of the country around Ollerton. 2nd ed. / by W.N. Edwards ; with contributions by J. Phemister and R.K. Harrison. London : H.M.S.O., 1967 x, 297 p., [10] l. of plates : ill., maps (some col.) ; 26 cm. Supplement to the 1:63,360 scale geological map series of England and Wales. At head of title: Natural Environment Research Council, Institute of Geological Sciences. Includes bibliographical references.	EMC Not 1.C16 GEO	600167948X
Ollerton	197-?	Nottinghamshire County Planning Department Conservation In Nottinghamshire : Ollerton. Conservation area ; no. 12 Nottingham : County Council, 197-? 8 leaves, [1] leaf of plates : map ; 22 cm. "Civic Amenities Act 1967".	EMC Pamphlet Not 334.G12 NOT	6002569250

Ollerton	1971	Robson, John Denis / George, H. (Henry). Soils in Nottinghamshire I : sheet SK 66 (Ollerton) / J.D. Robson and H. George. Soil survey record ; no. 8. Harpenden : Soil Survey of England and Wales, 1971. vi, 82 p. : ill., maps ; 21 cm. + 1 map. Includes bibliographical references. Supplements: Text and 1 map in a wallet.	EMC Not 1.C16 SOI	6001872981
Ollerton	1977	Newark District Council. Ollerton. Boughton. Village plans (Newark (Nottinghamshire, England). District Council) Newark : Newark District Council, 1977] 8, 8 p. : 2 maps ; All in folder (30 cm.). At head of cover: Western area.	EMC os.Pamph Not 334.G12 NEW	6002133721
Ollerton	1984	Newark District Council District of Newark : official map : contains street plans of Ballerton, Edwinstowe, Farndon, Newark, Ollerton and Southwell. Wallington : Forward Publicity, 1984] 20 p. , 1 folded map : ill., maps ; 22 cm. Title from cover. Newark District Council--P. 5.	EMC Pamphlet Not 307.B8.F84	6002612949

The Park


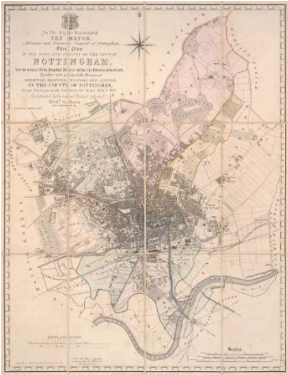

(More material is available in NPE P – Maps and plans relating to Nottingham Park Estate; 1769-1982. Consult the Manuscripts Online Catalogue)

Area	Survey date	Map / publication details	Item location	Item barcode
The Park	1827	Robinson, P. F. (Peter Frederick), 1776-1858. Plan of Nottingham Park, the property of His Grace the Duke of Newcastle [cartographic material] : shewing the intended lines of building / P.F. Robinson. [Nottingham? : s.n.], 1827 ([Nottingham?] : C. Hullmander) 1 map ; 45 x 56 cm Scale ca. 21 in. to 1 mile	EMSC MapCabinet Not 4Q.B8.E27	1001280194
The Park	1882	Five sheets of the 1882 Ordnance Survey Map (10.56 feet to the mile) of Nottingham covering parts of The Park, the castle and Nottingham city centre; 1884-7. 5 maps. Five sheets from the 1882 Ordnance Survey Map of Nottingham (10.56 feet to 1 mile, surveyed 1881, published 1884-7), being sheet nos. XLII.1.20, XLII.6.2, XLII.2.22, XLII.5.5, and XLII.2.21, covering parts of The Park, the Castle, Standard Hill and Nottingham city centre Scale: 41.66 feet to 1 inch (1 to 500)	NPE P 5/24/1-5	n/a
The Park	1886	Ordnance Survey map sheet (XLII NW; 1 to 10560 scale) for Nottingham, including the Park; 1886. Scale: 6 inches to 1 mile (1 to 10560) 1 rolled plan	NPE P 5/30	n/a

The Park	1910	Annotated 1882 Ordnance Survey map of The Park, Nottingham in a bound volume; n.d.[c.1910]. Bound volume, containing eleven sections of the 1882 Ordnance Survey map (10.56 feet to 1 mile), to cover the entire Park; annotated to show new streets (Fishpond Drive, Castle Boulevard), and with names of properties and tenants, and some dates of leases (1909/1910) The OS sheets are bound in the following order: 42.1.20, 42.2.16, 42.1.25, 42.2.21, 42.2.22, 42.5.5, 42.6.1, 42.6.2, 42.5.10, 42.6.6, and 42.6.7 Scale: 10.56 feet to 1 mile (1 to 500)	NPE P 1/10	n/a
The Park 	1915	Ordnance survey map sheets (XLII.1, 2, 5 and 6; 1 to 2500 scale) joined together to cover Nottingham, including The Park; 1915. Copies of the Ordnance Survey map sheets (1915; 1 to 2500) XLII.1, XLII.2, XLII.5, and XLII.6 joined together, to cover Nottingham including The Park Scale: 25.344 inches to 1 mile (1 to 2500) 1 rolled plan	NPE P 5/27	n/a
The Park	1915	Ordnance survey map sheets (XLII.5 and 6; 1 to 2500 scale) joined together to cover southern Nottingham, including southern part of The Park; 1915. Copies of the Ordnance Survey map sheets (1915; 1 to 2500) XLII.5 and XLII.6 joined together, to show southern Nottingham, including the southern part of the Park Scale: 25.344 inches to 1 mile (1 to 2500) 1 rolled plan	NPE P 5/28	n/a
The Park	1920	Ordnance Survey map sheet (XLII NW; 1 to 10560 scale) for Nottingham, including the Park; 1920. Ordnance Survey map sheet (XLII NW; 1 to 10560) covering Nottingham including The Park Scale: 6 inches to 1 mile (1 to 10560) 1 rolled plan	NPE P 5/31	n/a

The Park	1960	Warmington & Co (Auctioneers, London) The Park Estate, Nottingham : comprising 26 freehold ground rents ..., 14 freehold properties let at rack rents ... 6 freehold properties ... building land : particulars, plan and conditions of sale : freehold properties, ground rents, rack-rented properties and building land : to be offered for sale by public auction in lots ... by Warmington & Co. at the Victoria Hotel, Nottingham ... 9th and 10th June, 1960 2nd ed. London : Warmington & Co, 1960. 38, [2] p : ill, 2 plates, folded map ; 38cm Contains a map: Nottingham Park Estate, scale [1:2,500], 52 x 43cm, London, Estates Gazette, 1960.	EMSC Planfile Not 4Q.G15 NOT	6001703963
			EMC Planfile Not 4Q.G15 NOT	6001703963
The Park	2002	De Havilland, Dougal. The Park map [cartographic material] / designed by Dougal de Havilland. Nottingham : Nottingham Park Residents' Association, 2002. 1 map : col. ; on sheet 42 x 60 cm. Not drawn to scale. With a concise history of the Castle and the Newcastles.	EMC Planfile Not 4Q.B8.G02	1003069989
The Park	2003	De-Hayes, Louise. The Park map [cartographic material] / designed by Dougal de Haviland. 3rd ed. Nottingham : Nottingham Park Residents' Association, 2003. 1 map : col. ; on sheet 42 x 60 cm. Not drawn to scale. With a concise history of the Castle and the Newcastles.	EMC Planfile Not 4Q.B8.G03	1006505457

Radford

Area	Survey date	Map / publication details	Item location	Item barcode
Radford	1831	<p>Staveley, Edward / Wood, Henry Moses.</p> <p>Plan of the town and county of the town of Nottingham, and of the several extra-parochial places within the liberties of the Castle, together with the parts of the parishes of Lenton, Radford and Sneinton in the county of Nottingham [cartographic material] : from surveys made in the years 1827, 8 & 9 / by E. Staveley & H.M. Wood.</p> <p>Nottingham : J. Staveley, 1831.</p> <p>1 map ; 39 x 38 cm.</p>	EMSC MapCabinet Not 3.B8.E31	SC70762
		 <p>SC70762 05-0719m</p>		
Radford	1861	<p>Jackson, Frederick.</p> <p>Plan of the town and county of the town of Nottingham, and the several extra parochial places within the liberties of the Castle, together with parts of the parishes of Sneinton, Radford, Wilford and Lenton, in the County of Nottingham, from surveys made between the years 1851 & 1861 [cartographic material] / Fredk. Jackson.</p> <p>Nottingham : [s.n.], 1861.</p> <p>1 map ; 61 x 46 cm. folded to 24 x 15 cm.</p> <p>Scale [ca. 1:9600].</p> <p>Shows ward boundaries and encloses 2 tables giving the number of families, houses and persons per ward in 1861, and population and mortality per ward 1852-1861.</p>	EMSC MapCabinet Not 3.B8.E61	1002828124
		 <p>6002368336 09-6438p Viewable in NUsearch digital gallery </p>	EMSC Not 3.B8.E61	6002368336

Radford	1861	<p>Jackson, Frederick. Plan of the town and county of the town of Nottingham, and the several extra parochial places within the liberties of the Castle, together with parts of the parishes of Sneinton, Radford, Wilford and Lenton, in the County of Nottingham, from surveys made between the years 1851 & 1861 [cartographic material] / Fredk. Jackson. Nottingham : F. Jackson, 1866. 1 map ; 61 x 46 cm. folded to 24 x 15 cm. Scale [ca. 1:9600]. At head of title: To the right worshipful the mayor, aldermen and Common Council of Nottingham. Shows ward and parish boundaries.</p>	EMSC Not 3.B8.E66	SC71462 SC845654
Radford	1899	<p>Ordnance Survey / Trinder, Barrie Stuart / Alan Godfrey Maps. Nottingham (Radford) 1899 [cartographic material]. Consett : Alan Godfrey Maps, 2010. Old Ordnance Survey maps ; Nottinghamshire sheet 42.01. 1 map ; 37 x 56 cm. folded to 21 x 12 cm. Scale ca. 1:4340. "The Godfrey edition". Reduced from the original Ordnance Survey 1:2500 map (2nd ed. 1901) to a scale of approx. 1:4340. With text on reverse by Barrie Trinder; and extracts from Wright's directory of Nottinghamshire, 1902.</p>	EMC Em.B8.G10	1006349136
Radford	1974?	<p>Nottinghamshire County Council. Basford, Forest Fields and Radford : report of the Interim District Plan Steering Group on Issues and Options. [prepared by the Interim District Plan Steering Group of Nottingham City Council]. 1974?] 25 leaves : maps ; 30 cm.</p>	EMC os.Pamph Not 4C.G12 NOT.F74	1002497909
Radford	1975/76	<p>Baker, John. A district plan for the Basford, Forest Fields, Radford area : urban option 1975/76, M. A. in environmental planning / John Baker ... [et al.] ; Giorgio A. Ceccarelli, urban option leader and project leader. Nottingham : Institute of Planning Studies, University of Nottingham, 1976. 2 v (Approx. 160 leaves) : ill ; 30cm + 2 folded maps in back pocket of vol.2</p>	EMC Oversize Not 4C.G12 CEC.F76	6001714590 (Vol 1) 6001714607 (Vol 2)

Radford	1976	Nottingham City Council. Basford, Forest Fields and Radford : Interim District Plan. Nottingham : Nottingham City Council, 1976. 29 p. : ill., maps ; 30 cm.	EMC os.Pamph Not 4C.G12 NOT	6002617928
Radford	1978	Nottingham City Council. Basford, Forest Fields, Radford district plan / S. P. Byrne, City Planning Officer. Draft written statement, December 1978. Nottingham : City Council, 1978. [6], 41 p : ill ; 30cm , summary leaflet in back pocket, and Proposals map, 1:5000	EMC Oversize Not 4C.G12 NOT.F78	6001714625 6001714616
Radford	1979/80	Nottingham City Council. Basford, Forest Fields, Radford district plan / S. P. Byrne, City Planning Officer. Written statement, November 1979. Nottingham : City Council, 1979. [6], 41 p : ill ; 30cm , Proposals map 1:5000, Dec 1979, with corrections May 1980	EMC Oversize Not 4C.G12 NOT.F79	6001714652 6001714643
Radford	1985	Denis Wilson and Partners. Traffic and access report for the Hartley District Centre, Radford, Nottingham. London : Denis Wilson and Partners, 1985. 29 leaves, 31 leaves of maps and diagrams, some folding : ill ; 30cm	EMC Oversize Not 4J.G22 DEN	6001714483
Radford	1999	Nottingham City Council. Nottingham's new deal for communities : "the vibrant inner-city village" : the Bentinck Road area of Radford and Hyson Green : an urban village. Nottingham : Greater Nottingham Partnership ; Nottingham City Council, 1999. 1 v. (unpaged) : ill., maps ; 30 cm.	EMC os.Pamph Not 4J.L54 NEW	1002512819

Retford

Area	Survey date	Map / publication details	Item location	Item barcode
East Retford	1878	<p>Brundell, B.S. Proposed extension of the Borough of East Retford [cartographic material] / B.S. Brundell. Doncaster : Brundell, 1878. 1 map ; 56 x 80 cm. Scale [1:10,000]. 1 in. to 12 chains.</p>	EMSC Over.XX Not 373.B8.E78	SC887557
East Retford	1884	<p>Ordnance Survey / Trinder, Barrie Stuart / Alan Godfrey Maps. East Retford 1884 [cartographic material]. Consett : Alan Godfrey Maps, 2011. Old Ordnance Survey maps ; Nottinghamshire sheet 9.16. 1 map ; 37 x 56 cm., folded to 21 x 12 cm. Scale ca. 1:4,340. Extracts from Kelly's Directory of Nottinghamshire, 1891, historical notes by Barrie Trinder on verso. "The Godfrey edition". Reduced from the original Ordnance Survey 1:2,500 map (1886) to a scale of approx. 1:4,340.</p>	EMC Em.B8.G11	1007047610

West Retford	1884	<p>Ordnance Survey / Trinder, Barry Stuart / Alan Godfrey Maps. West Retford & Babworth 1884 [cartographic material]. Consett : Alan Godfrey Maps, 2011. Old Ordnance Survey maps ; Nottinghamshire sheet 9.15. 1 map ; 37 x 56 cm., folded to 21 x 12 cm. Scale ca. 1:4,340. Extracts from Kelly's Directory of Nottinghamshire, 1891, historical notes by Barrie Trinder on verso. "The Godfrey edition". Reduced from the original Ordnance Survey 1:2,500 map (1886) to a scale of approx. 1:4,340.</p>	EMC Em.B8.G11	1007047648
East Retford	1902?	<p>Ordnance Survey. East Retford [cartographic material] / [Ordnance Survey]. Southampton : Ordnance Survey, 1902?] 1 map ; 31 x 46 cm. folded to 16 x 10 cm. Scale 1:63,360. 1 in. to 1 mile. Margins cropped. Ordnance Survey of England and Wales. New series. Sheet 101.</p>	EMSC Pamphlet Em.B8.F02	SC84874 SC885882 SC885198
East Retford	1903	<p>Ordnance Survey. East Retford [cartographic material] / Ordnance Survey. Southampton : Ordnance Survey, 1903. 1 map : col. ; 31 x 46 cm. folded to 19 x 10 cm. Scale 1:63,360. 1 inch to 1 mile. Revised in 1897. Ordnance Survey of England. Sheet 101.</p>	EMSC Pamphlet Em.B8.F03	SC62151
East Retford	1964?	<p>Nottinghamshire County Council. Borough of East Retford programme map [cartographic material] : added by amendment no. 4, 1964. Nottingham : County Council, 1964?] 1 map ; 59 x 73 cm. Scale 6 in. to 1 mile. At head of title: Town and Country Planning Act, 1962. Nottinghamshire. "Reginald A. Kidd, county director of planning".</p>	EMC os.Pamph Not 1.G12 NOT	6002605044

East Retford	1966	<p>Lowe, H.J. / Nottinghamshire County Council. Plan for rural Nottinghamshire / H. J. Lowe, County Director of Planning. Part 1, East Retford rural district. Nottingham : the Council, 1966. [8], 37 p : ill, maps, tables ; 30cm 2 folding maps.</p>	<p>EMC Oversize Not 1.G12 RUR.F66</p>	<p>6001691050 6001690959</p>
Retford Town Centre	1970-72	<p>Lowe, H.J. Retford town centre map. West Bridgford : Nottinghamshire County Planning Dept., 1970-1972. 2 v. : maps ; 30 cm. Contents: v. 1. Survey and objectives. 1970 -- v. 2. Policies and proposals. August 1972. At foot of title: H.J. Lowe, County Director of Planning. Supplements: Folded maps.</p>	<p>EMC Oversize Not 373.G12 NOT</p>	<p>6002690140 (Vol. 1) 600269015X (Vol. 2)</p>
East Retford	1987	<p>Ordnance Survey. East Retford (north) & Blyth [cartographic material] / Ordnance Survey. Southampton : Ordnance Survey, 1987. 1 map : col. ; 40 x 80 cm. folded to 24 x 13 cm. Scale 1:25,000. 2 1/2 in. to 1 mile. "Revised for significant changes 1984. Major roads revised 1987".</p>	<p>EMC Em.B8.F87</p>	<p>1002422802</p>

Rufford

Area	Survey date	Map / publication details	Item location	Item barcode
Rufford	1637	<p>Bunting, John. A survey of the Lordship of Rufford ... belonging to ... Sir William Savile taken in December Anno Domini 1637 ... [cartographic material] / by J. Bunting. 1637. 1 map ; 55 x 43 cm. Scale [ca. 1:13,976]. Drawn in two parts, the area west of Rufford Abbey is drawn in a smaller scale, south east of the Park. Reproduction: MS. reduced photocopy.</p>	EMSC MapCabinet Not 377.B8.C37	SC885212
Rufford	1884	<p>Nottinghamshire Archives Office. Rufford : from abbey to country house. Nottingham : Nottinghamshire Archives Office, 1990] 1 v. ; 30 cm. + 23 sheets + 1 map.; All in folder (33 cm.). Supplements: Accompanied by: 23 loose-leaf sheets (mainly ill.) and 1 map. "Copy of the first large-scale Ordnance Survey map of the Rufford area, surveyed in 1884."</p>	EMC os.Pamph Not 377.D64 ABB	1002523992 6001694469
Rufford	1938	<p>Rufford Abbey / Knight Frank & Rutley. Particulars, plans and conditions of sale of the Rufford Abbey estate ... including the historic Rufford Abbey ... : to be offered for sale by auction in lots by Messrs. Knight, Frank & Rutley. London : Knight, Frank & Rutley, 1938] 2 v. Text volume cover title: Rufford Abbey estate 1148-1938. Plans spine title: Rufford Abbey estate sale 1938 : plans.</p>	EMC Oversize Not 377.D64 ABB	6002084827 (Text) 6002084836 (Plan)

Rufford	1975	Nottinghamshire County Council. History of Rufford Country Park. West Bridgford : Nottinghamshire County Council, 1975?] 1 folded sheet (8 p.) ; ill., map ; 21 cm.	EMC Pamphlet Not 377.G76 NOT	6002614162
Rufford	1975	Nottinghamshire Trust for Nature Conservation. Rufford birds. West Bridgford : Nottinghamshire Trust for Nature Conservation, 1975?] 1 folded sheet (6 p.) : ill., map ; 21 cm.	EMC Pamphlet Not 377.C76 NOT	6002614153
Rufford	1975	Nottinghamshire Trust for Nature Conservation. Rufford flora. West Bridgford : Nottinghamshire Trust for Nature Conservation, 1975?] 1 folded sheet (6 p.) : ill., map ; 21 cm.	EMC Pamphlet Not 377.C56 NOT	6002614144
Rufford	1979	Coopers & Lybrand / Nottinghamshire County Council. Rufford Country Park marketing study : a report the the Countryside Commission and Nottinghamshire County Council / by Coopers Lybrand Associates Ltd. Cheltenham : Countryside Commission ; Nottingham : Nottinghamshire County Council, c1979. 146 p. : ill., maps ; 30 cm.	EMC Oversize Not 377.G76 COO	6002305953

Sherwood

Area	Survey date	Map / publication details	Item location	Item barcode
Sherwood	1899	<p>Ordnance Survey / Trinder, Barrie Stuart / Alan Godfrey Maps. Nottingham (Sherwood) 1899 [cartographic material]. Consett : Alan Godfrey Maps, 2010. Old Ordnance Survey maps ; Nottinghamshire sheet 38.10. 1 map ; 37 x 56 cm. folded to 21 x 12 cm. Scale ca. 1:4340. "The Godfrey edition". Surveyed in 1877-80. Revised in 1899. Reduced from the original Ordnance Survey 1:2500 map (2nd ed. 1900) to a scale of approx. 1:4340. With text on reverse by Barrie Trinder; and extracts from Wright's directory of Nottinghamshire, 1902.</p>	EMC Em.B8.G10	1006349065
Sherwood	1992	<p>Newark and Sherwood District Council. Newark and Sherwood local plan : Western area consultative draft. Maps, February 1992. Newark : Newark District Council, 1992. 16 maps in a folder</p>	EMC Oversize Not 306.G12 NEW	6003644231
Sherwood	1994	<p>Newark and Sherwood District Council. Newark area local plan : written statement and maps. / C.E.Williamson, Director of Development and Planning. 1994, September. Newark : Newark and Sherwood District Council, 1994. Contents: Vol.1, Written statement; Vol.2, Proposals map and 31 inset maps. Proposals map and Inset 1: Newark. Scale 1:50,000 and 1:10,000. 83 x 57cm and 82 x 57cm in back pocket.</p>	EMC Oversize Not 306.G12 NEW	1000361700 (Vol 1) 100036171X (Vol 2)


Sherwood	1995	Newark and Sherwood District Council. Newark and Sherwood local plan : deposit draft / [C.E. Williamson, Director of Development and Planning]. February 1995. Newark : Newark and Sherwood District Council, 1995. 3 v. + 2 maps Contents: [1] Written statement & proposals map -- [2] Existing policy statement -- [3] Technical report: environmental appraisal. Supplements: In pocket of binder: Proposals map. Scale: 1:37,500. 97 x 100cm, and Inset map no. 40 - Newark. Scale 1:10,000. 82 x 57 cm. Separate section includes : 61 inset maps. Scales 1:5,000 and 1:2,500.	EMC	1000407230 [1]
			Oversize	1000472996 [1]
			Not 306.G12	1000407221 [2]
			NEW	1000473006 [3]


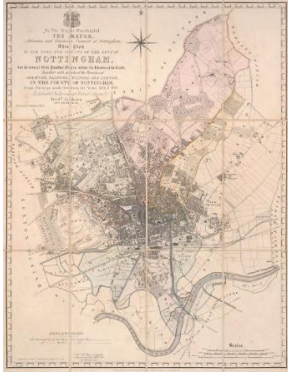
Sherwood Forest

Area	Survey date	Map / publication details	Item location	Item barcode
Sherwood Forest	14 th /15 th century	<p>Barley, M.W. Sherwood Forest, Nottinghamshire: late 14th or early 15th century / [M.W. Barley] [1986?]. Reprint of p. 131-139 from: Local maps and plans from medieval England / edited by R.A. Skelton and P.D.A. Harvey. Oxford : Clarendon, 1986. p. 131-139 : maps ; 37 cm. Scale [ca. 1:16,000]. 4 in. to 1 mile. [Contains reproduction of Sherwood Forest, late 14th or early 15th century, Archives of the duke of Rutland, Belvoir Castle, Map 125.]</p>	EMSC os.X.Pamph Not I.B8.A-	SC883764
Sherwood Forest	1906	<p>Ordnance Survey / Gough, John, 1943- / Alan Godfrey Maps. The Dukeries & Sherwood Forest (N) 1906 [cartographic material]. Consett : Alan Godfrey Maps, 2000. Old Ordnance Survey maps ; England sheet 113. 1 map ; 31 x 46 cm. folded to 21 x 13 cm. Scale 1:63,360. 1 in. to 1 mile. With text on reverse by John Gough; an extract from the 1:2,500 map of Sutton upon Trent (1899); and an extract from Kelly's directory of Nottinghamshire 1891 (covering Sutton upon Trent). "The Godfrey edition".</p>	EMC Em.B8.G00	1002173589
Sherwood Forest	1985	<p>Ordnance Survey. Mansfield (north) and part of Sherwood Forest [cartographic material] / Ordnance Survey. [Ed.] A [Bar, star]. Southampton : Ordnance Survey, 1985. Pathfinder series of Great Britain ; Sheet SK 46/56. 1 map : col. ; 40 x 80 cm., folded to 24 x 13 cm. Scale 1:25,000</p>	EMC Em.B8.F85	6003655904

Sherwood Forest	1997	<p>Ordnance Survey. Sherwood Forest [cartographic material] / Ordnance Survey. Ed. A. Southampton : Ordnance Survey, 1997. Explorer ; 28. 1 map : col. ; folded to 24 x 14 cm. Scale 1:25,000. 2 1/2 in. to 1 mile.</p>	EMC Em.B8.F97	1001073004
Sherwood Forest	1999	<p>Ordnance Survey Mansfield & Worksop, Sherwood Forest [cartographic material] / Ordnance Survey. Ed. C1. Southampton : Ordnance Survey, 1999. Landranger ; 120. 1 map : col. ; folded to 23 x 14 cm. Scale 1:50,000. 1 1/4 in. to 1 mile. "The all-purpose map with public rights of way and tourist information."</p>	EMC Em.B8.F99	1002303934
Sherwood Forest	2002	<p>Ordnance Survey Sherwood Forest : Mansfield, Worksop & Edwinstowe [cartographic material] / Ordnance Survey. Ed. C1. Southampton : Ordnance Survey, 2002. Explorer ; 270. 1 map : col. ; folded to 24 x 14 cm. Scale 1:25,000. 2 1/2 in. to 1 mile.</p>	EMC Em.B8.G02	1003215620

Sneinton

Area	Survey date	Map / publication details	Item location	Item barcode
Sneinton	1796	<p>Bailey, J. (John), 1750-1819. Plan of the parish of Snenton in the county of Nottingham [cartographic material] : inclosed by an Act of Parliament passed 36th Geo.IIIId. / John Bailey surveyor. 1 map : col. ; 64 x 37 cm. Scale not given. Map detached from: Snenton Inclosure Commissioners award : dated 13th February, 1798. Nottingham : [the Council], [between 1897 and 1908].</p>	EMC Planfile Not 4S.P12.D98	SC1798
Sneinton	1796	<p>Plan of the Parish of Snenton [Sneinton] in the County of Nottingham, by John Bailey, Surveyor. 1796. Sneinton enclosure commissioners' award and plan; 1798</p>	Ma 2 X/1/2/5	n/a
 <p>Ma 2 X/1/2/5 I4-24589m</p>		<p>Bailey, J. (John), 1750-1819. Copy of plan accompanying the Snenton award [cartographic material] : made under the provisions of the Snenton Enclosure Act, 1796. Nottingham : the Council, between 1897 and 1908] 1 map : ill. ; 67 x 40 cm. Scale not given. Copy of a plan of the parish of Snenton in the county of Nottingham, inclosed by an Act of Parliament, passed 36th Geo. IIIId. 1796. John Bailey, surveyor. Additionally includes a schedule of public and some private roads. Local note: Map detached from: Snenton Inclosure Commissioners award : dated 13th February, 1798. Nottingham : [the Council], [between 1897 and 1908].</p>	EMC Planfile Not 4S.P12.D98	SC845530

Sneinton	1831	<p>Staveley, Edward / Wood, Henry Moses.</p> <p>Plan of the town and county of the town of Nottingham, and of the several extra-parochial places within the liberties of the Castle, together with the parts of the parishes of Lenton, Radford and Sneinton in the county of Nottingham [cartographic material] : from surveys made in the years 1827, 8 & 9 / by E. Staveley & H.M. Wood.</p> <p>Nottingham : J. Staveley, 1831.</p> <p>1 map ; 39 x 38 cm.</p> <p>Scale [1:5,400].</p>	<p>EMSC MapCabinet Not 3.B8.E31</p>	SC70762
 SC70762 05-0719m	1861	<p>Jackson, Frederick.</p> <p>Plan of the town and county of the town of Nottingham, and the several extra parochial places within the liberties of the Castle, together with parts of the parishes of Sneinton, Radford, Wilford and Lenton, in the County of Nottingham, from surveys made between the years 1851 & 1861 [cartographic material] / Fredk. Jackson.</p> <p>Nottingham : [s.n.], 1861.</p> <p>1 map ; 61 x 46 cm. folded to 24 x 15 cm.</p> <p>Scale [ca. 1:9600].</p> <p>Shows ward boundaries and encloses 2 tables giving the number of families, houses and persons per ward in 1861, and population and mortality per ward 1852-1861.</p>	<p>EMSC MapCabinet Not 3.B8.E61</p> <p>EMSC Not 3.B8.E61</p>	<p>1002828124</p> <p>6002368336</p>
 6002368336 09-6438p Viewable in NUsearch digital gallery				

Sneinton	1861	<p>Jackson, Frederick.</p> <p>Plan of the town and county of the town of Nottingham, and the several extra parochial places within the liberties of the Castle, together with parts of the parishes of Sneinton, Radford, Wilford and Lenton, in the County of Nottingham, from surveys made between the years 1851 & 1861</p> <p>[cartographic material] / Fredk. Jackson.</p> <p>Nottingham : F. Jackson, 1866.</p> <p>1 map ; 61 x 46 cm. folded to 24 x 15 cm.</p> <p>Scale [ca. 1:9600].</p> <p>At head of title: To the right worshipful the mayor, aldermen and Common Council of Nottingham.</p> <p>Shows ward and parish boundaries.</p>	EMSC Not 3.B8.E66	SC71462 SC845654
----------	------	---	----------------------	---------------------

South Clifton

Area	Survey date	Map / publication details	Item location	Item barcode
South Clifton	1887	<p>Six inch Ordnance Survey map with additions to show the 7th Duke of Newcastle under Lyne's fishing rights on the River Trent; 1887</p> <p>1 map on 4 sheets. First edition Ordnance Survey 'County Series' map with shading in blue colourwash to show the Duke of Newcastle's fishing rights on the River Trent at Clifton, Girton and Besthorpe, Nottinghamshire. Fields and closes in Cromwell have been annotated in pencil with numbers to indicate tenants' holdings. Scale: 6 inches to 1 statute mile or 1:10560. 1:10560</p>	Ne 5 P 1	n/a
South Clifton	c.1900	<p>Ordnance survey maps of land in the parishes of Besthorpe, South Clifton, Girton, and South Scarle, Nottinghamshire; n.d. [c.1900]</p> <p>Ne 6 P 10/7/15/2: Set of 3 ordnance maps of part of the parish of South Clifton, 2nd edition 1900, Nottinghamshire sheets 21/5, 21/9, and 20/12 Scale: 25 inches to 1 mile 1:2500</p>	Ne 6 P 10/7/15	n/a
South Clifton	1920	<p>OS map of part of South Clifton, Nottinghamshire; 1920</p> <p>Sheet XX 8. Scale 1/2500</p>	Ma 5 P/75	n/a

South Clifton	1926	<p>Volume of Newcastle estate maps showing unleased minerals belonging to the Newcastle Estate beneath lands in Nottinghamshire; 1926</p> <p>1 volume; 9 sheets</p> <p>Volume entitled 'Newcastle Estates Maps. Unleased Minerals Michaelmas 1926'; contains 10 linen backed Ordnance Survey maps marked up to show the status of the unleased minerals owned by the Newcastle Estate lying beneath the parishes of Flawborough, Wellow [both Nottinghamshire], Caythorpe [Lincolnshire] and the Newark Manor estate which includes land in the parishes of Newark, Balderton, Farndon, Coddington, Girton, Besthorpe, South Clifton, Winthorpe, and South Scarle [see also Ne 6 P 10/7]; sheets within the volume are numbered 1-20.</p> <p>6 inch ordnance maps, 1921 and 1922 edition, Nottinghamshire sheets [sometimes parts of sheets which have been glued together]: 40, 30 S.E., 35, 19 S.W., 19 S.E., 24 N.W., 24 N.E., 31 S.W., 31 N.W., 36 S.W., 20 N.E., 20 S.E., 25 N.E., 26 S.W., 21 N.W., and 21 S.W.</p> <p>Scale: 6 inches to 1 mile. 1:10560</p>	Ne 6 P 10/2/3	n/a
South Clifton	1976?	<p>Newark District Council.</p> <p>South Clifton.</p> <p>Village plans (Newark (Nottinghamshire, England). District Council)</p> <p>Newark : Newark District Council, 1976?]</p> <p>6 p. : 2 maps ; All in folder (30 cm.).</p>	EMC os.Pamph Not 86.G12 NEW	6002618084

Southwell

Area	Survey date	Map / publication details	Item location	Item barcode
Southwell	1940?	Lomas, George. Diocese of Southwell (Nottinghamshire) [cartographic material]. Nottingham : Printed by George Lomas for the Notts Church Extension Society, 1940? 1 map ; 62 x 40 cm. folded to 17 x 11 cm. Scale [1:153,000].	EMC Pamphlet Not 1.B8.F40	6002562931
Southwell	1967	Lowe, H.J. / Nottinghamshire County Council. Plan for rural Nottinghamshire / H. J. Lowe, County Director of Planning. Part 3, East area - parts of the rural districts of Newark and Southwell. Nottingham : the Council, 1967. [8], 27, [2] p : ill, maps, tables ; 30cm 2 folding maps.	EMC Oversize Not 1.G12 RUR.F67	6001690995 6001690986
Southwell	1984	Newark District Council District of Newark : official map : contains street plans of Ballerton, Edwinstowe, Farndon, Newark, Ollerton and Southwell. Wallington : Forward Publicity, 1984 20 p. , 1 folded map : ill., maps ; 22 cm. Title from cover. Newark District Council--P. 5.	EMC Pamphlet Not 307.B8.F84	6002612949

St Ann's

Area	Survey date	Map / publication details	Item location	Item barcode
St Ann's	1967	<p>Nottingham University Department of Adult Education. Poverty, deprivation and morale in a Nottingham community : St. Ann's ; a report of the preliminary findings of the St. Ann's study group / by Ken Coates and Richard Silburn. Nottingham : Nottingham University Department of Adult Education, 1967. 103 p., [16] p. of plates : ill, folded map ; 25 cm. Contains a folded map of survey area.</p>	EMC Not 4M.L60 COA	6001708728

Stapleford

Area	Survey date	Map / publication details	Item location	Item barcode
Stapleford	1950?	<p>Nottinghamshire County Council / Ordnance Survey. Beeston and Stapleford U.D. land use [cartographic material]. 1 (1). Nottingham : County Council, 1950? 1 map ; 68 x 71 cm. Scale [1:10,560]. Issued as part of the County development plan. "Land Use Survey Dec. 1947 - June 1948". "Town and Country Planning Act 1947, Circulars 40, 63 & 92". "Reginald A. Kidd ... County Director of Planning". Based on Ordnance Survey map.</p>	<p>EMC Planfile Not 1.G12 NOT</p>	6002772268
Stapleford	1952	<p>Nottinghamshire County Council / Ordnance Survey. Beeston and Stapleford U.D. town map [cartographic material]. Nottingham : County Council, 1952. 1 map ; 68 x 71 cm. Scale [1:10,560]. Issued as part of the County development plan. "Town map no. 3 1952" "Town and Country Planning Act 1947, Circulars 59 & 92". "Reginald A. Kidd ... County Director of Planning". Based on Ordnance Survey map.</p>	<p>EMC Planfile Not 1.G12 NOT</p>	600277224X



Stapleford	1952	<p>Nottinghamshire County Council / Ordnance Survey. Beeston and Stapleford U.D. programme map [cartographic material]. Nottingham : County Council, 1952. 1 map ; 68 x 71 cm. Scale [1:10,560]. Issued as part of the County development plan. "Town map no. 3 1952" "Town and Country Planning Act 1947, Circulars 59 & 92". "Reginald A. Kidd ... County Director of Planning". Based on Ordnance Survey map.</p>	<p>EMC Planfile Not 1.G12 NOT</p>	6002772259
Stapleford	1959	<p>Ed. J. Burrow & Co. Burrow's pointer guide map of Nottingham, and the adjoining urban districts of Arnold, Beeston and Stapleford, Carlton, and West Bridgford [cartographic material] 6th ed. Cheltenham : Ed. J. Burrow, 1959] 1 atlas (33, [12] p.) ; 28 cm. Scale [1:15,840].</p>	<p>EMC os.Pamph Not 3.B8.F59 ED]</p>	1005374214
Stapleford	1965	<p>Nottinghamshire County Council / Davis, A.R. / Lowe, H.J. Nottinghamshire development plan : comprehensive development area no. 2, Beeston and Stapleford. Addition to written statement designation - map [added by amendment number 6, 1965]. Nottingham : County Council, 1965 [2], 2 leaves : ill., 1 folded map ; 21 x 29 cm. At head of title: Town and Country Planning Act 1962. "H. J. Lowe, County Director of Planning. A. R. Davis, Clerk of the County Council".</p>	<p>EMC os.Pamph Not 1.G12 DEV.F65</p>	6001690538
Stapleford	198-	<p>Geographers' A-Z Map Company. AZ street atlas of Nottingham and district [cartographic material]. Sevenoaks : Geographers' A-Z Map Company, 198-] 40 p. : maps Scale 1:15,840. 4 in. to 1 mile Including: Arnold, Beeston, Carlton, Long Eaton, Stapleford, Nuthall, Ruddington, West Bridgford.</p>	<p>EMC Not 3.B8.F83</p>	6002057349

Stapleford	2000	<p>Geographers' A-Z Map Company. AZ premier street map of Nottingham [cartographic material]. Ed.6. Sevenoaks : Geographers' A-Z Map Co., 2000. 1 map : col. ; 86 x 113 cm., folded in cover 24 x 16 cm. + 1 index (32 p. ; 22 cm. Scale 1:18,103. Includes city centre inset at 1:9,500. "Premier map Nottingham extending to Arnold, Beeston, Carlton, Clifton, Eastwood, Ilkeston, Kimberley, Ruddington, Sandiacre, Stapleford, West Bridgford"--Cover.</p>	<p>EMC Not 3.B8.G00</p>	1004102146
------------	------	---	------------------------------	------------

Sutton-in-Ashfield

Area	Survey date	Map / publication details	Item location	Item barcode
Sutton-in-Ashfield	1973	Sutton-in-Ashfield. Urban District Council Sutton directory : street plan and guide. 1973. Mansfield : Linneys, 1973.	EMC Not 1.B15.F73	6003643719
Sutton-in-Ashfield	1978	Tyler, S. (Susan). Sutton Centre Research Project : neighbourhood studies : Chatsworth Street area / by Susan Tyler, Susan Johnson and Karen Heritage ; a report from Nottingham University Social Administration students on placement with the Research Office, Sutton Centre, Sutton-in-Ashfield. Sutton-in-Ashfield : Sutton Centre, 1978. [15] leaves : map ; 30 cm.	EMC os.Pamph Not 434.D34 TYL	6002620589

Thoresby Estate

Area	Survey date	Map / publication details	Item location	Item barcode
Thoresby Estate  SC102002 05-1281m	1725	Campbell, Colen, 1676-1729. The third volume of Vitruvius Britannicus, or, the British architect : containing the geometrical plans of the most considerable gardens and plantations / by Colen Campbell. Esquire. London : Printed; and sold by the author, at his house in Middle Scotland-Yard, White-Hall; and by Joseph Smith, at the sign of Inigo Jones's Head, near Exeter-Change, in the Strand, 1725. 12 p., 100 leaves of plates : ill., plans ; 53 cm. (fol.) Plate 81 is an engraved plan of Thoresby park showing the house, lake, canal, parterre etc.	Special Collection Over.XX NA961 VIT	SC102002
Thoresby Estate  Ne 6 P 10/1/2 17-32012m	1884	Volume of Ordnance Survey maps showing Newcastle estate land in north and central Nottinghamshire; n.d. [c.1883-1886] 1 volume; 22 maps Includes map of part of the Thoresby estate at Budby, Nottinghamshire Ordnance Survey, sheet XVIII NE, 1st Edition, 1884	Ne 6 P 10/1/2	n/a

Thoresby Estate	1921	<p>Printed map of Thoresby and surrounding area, Nottinghamshire, annotated to record coal mining workings; 1921-1989.</p> <p>The 1921 6 inch Ordnance Survey map (Notts XIX N.W.) shows Edwinstowe and surrounding area including Clipstone, Carburton, Perlethorpe, Ollerton, Boughton and Rufford Park. The plan has been annotated to record coal workings - mainly the Thoresby Colliery workings of the Bolsover Colliery Company and also the Welbeck Estate and Rufford Estate Leases - and shows the many seams mined in the area, with dates etc. The colours on the map show the coal seams: High Hazel (highest) in green; Barnsley Hard (middle) in pink; Park Gate (deepest) in blue. Earl Manvers leased mineral rights under the Thoresby estate to the Bolsover Colliery Company in 1922 [see Ma 8 D/8]. The first shafts were dug in 1925 and the first coal extracted two years later. By the terms of the lease the Company had to maintain a map showing past/current/future mining. This particular map does not show the early mining around the mine shaft which suggests that there was another earlier map before this one.</p>	Ma 9 P/6	n/a
Thoresby Estate	196-	<p>English Life Publications, Ltd.</p> <p>Thoresby Hall : an illustrated survey of the Nottinghamshire residence of the Countess Manvers, the historic home of the Pierrepont family.</p> <p>Derby : English Life Publications, 196-?]</p> <p>28 p. : ill., maps ; 14 x 22 cm.</p>	EMC Not346.D64 THO	1005373854 1002827361



Trowell

Area	Survey date	Map / publication details	Item location	Item barcode
Trowell	1891	<p>Ordnance Survey map marked up to show lands in the parish of Trowell, Nottinghamshire; 1891.</p> <p>Ordnance Survey Six Inch maps. 4 sheets glued together to make one larger map. Marked up in yellow to show lands in the parish of Trowell. Individual fields/parcels are numbered in red. Signature of William Faiber, Warwick Court, Grays Inn, dated 18 Oct. 1890. Sheets: Nottinghamshire sheet XLI N.W. Nottinghamshire sheet XLI N.E. Nottinghamshire sheet XXXVII S.E. Nottinghamshire sheet XXXVII S.W. Derbyshire sheet LI N.W. Derbyshire sheet XLVI S.W.</p>	Mi 4 E 7/6	n/a
Trowell	1913	<p>Ordnance Survey / Ilkeston and District Local History Society.</p> <p>Ilkeston (South) with Trowell and Stanton in 1913 [cartographic material].</p> <p>Ilkeston : Ilkeston and District Local History Society, 1990.</p> <p>1 map ; 30 x 44 cm. folded to 20 x 14 cm.</p> <p>Scale 1:10,560. 6 in. to 1 mile.</p> <p>Includes reproduction of the Ordnance Survey County Series map.</p> <p>Edition of 1921. Reprint 1941.</p>	EMC Pamphlet Der 361.B8.F90	6003656857
Trowell	1976	<p>Trowell Village Study Group.</p> <p>Trowell village study report, 1976 / issued by The Trowell Village Study Group, Broxtowe District, Nottinghamshire County.</p> <p>Trowell : Trowell Village Study Group, 1976]</p> <p>15, [6] p. : map ; 30 cm.</p>	EMC os.Pamph Not 457.G12	6002620702

Trowell	1993	<p>Brown, Richard / Broxtowe Borough Council. Nottingham Canal local nature reserve : management plan, May 1993. Beeston : Broxtowe Borough Council, 1993].</p> <p>6 sheets ; 30 cm.; 2 v. : maps ; 30 cm.; 3 leaflets : ill., maps ; 21 cm.; All in ring binder. Contents: General introduction -- [Letters from English Nature to Broxtowe Borough Council] -- Management plan for the Nottingham Canal / by Richard Brown, East Midlands Environmental Consultants Limited -- Nottingham Canal : guide to Council ownership with management notes (management plan reference maps 2 & 5) -- Circular walks based on the Nottingham Canal at Cossall and Trowell -- Circular walks based on the Nottingham Canal at Awsworth and Cossall -- Circular walks based on the Nottingham Canal at Trowell and Bramcote.</p>	<p>EMC Oversize Not 1.G24 NOT</p>	1005272068
Trowell	199-?	<p>Broxtowe Borough Council / Countryside Commission. Circular walks based on the Nottingham Canal at Cossall and Trowell. Beeston : Broxtowe Borough Council, 199-?]</p> <p>1 folded sheet ([10] p.) : ill., map ; 21 cm.</p>	<p>EMC Pamphlet Not 60.D34</p>	6002604049

University Park

(More plans of University campuses and buildings are held in the University of Nottingham archive collections – consult the Manuscripts Online Catalogue)

Area	Survey date	Map / publication details	Item location	Item barcode
University Park	[Various dates]	Barnes, F.A. (Frank Arnold), 1920- Priory demesne to university campus : a topographic history of Nottingham University / by Frank Barnes. Nottingham : University of Nottingham, 1993. xiv, 513 p. : ill., maps ; 28 cm.	EMC Oversize Not 4P.D14 BAR	1000065119
University Park	c1928	Map of University Park; c. 1928 Shows the University Campus with the Trent Buildings and the Playing fields.	UR I395/I	n/a
				
UR I395/I 08-5496m				
University Park	1930s	Scientific Exhibition - Programmes, Notices, Correspondence, Accounts, etc. Includes map of University Park which indicates location of the Science Exhibition and other public facing entertainment and amenities.	UR I402	n/a
				
UR I402 14-24216m				

University Park	1949	 <p>University of Nottingham. Site & development plan [cartographic material]. 1949 1 map; 28 x 35 cm folded to 20 x 26 cm Scale 1:2,500</p>	UONC MapCabinet Not 5.B8.F49	1001146335
		1001146335 II-II346p		
University Park	1955	<p>UoN: existing and proposed ownership 1955 [Map removed from: A report accompanying A Landscape design for the University of Nottingham / G.A. Jellicoe. UONC Oversize Not 5.E2 JEL]</p>	UONC MapCabinet Not 5.E2 JEL	Taken from: SC782210 (1 of 3 maps with shared barcode)
University Park	1955	<p>UoN: landscape plan 1955 [Map removed from: A report accompanying A Landscape design for the University of Nottingham / G.A. Jellicoe. UONC Oversize Not 5.E2 JEL]</p>	UONC MapCabinet Not 5.E2 JEL	Taken from: SC782210 (2 of 3 maps with shared barcode)
University Park	1955	 <p>UoN: landscape survey 1955 [Map removed from: A report accompanying A Landscape design for the University of Nottingham / G.A. Jellicoe. UONC Oversize Not 5.E2 JEL]</p>	UONC MapCabinet Not 5.E2 JEL	Taken from: SC782210 (3 of 3 maps with shared barcode)
		SC782210 II-II347p		

University Park	1955	Photograph showing a plan of the University of Nottingham; 2 Mar. 1955. 1 photograph. Photograph of a landscape plan showing the disposition of areas within University Park, prepared by G.A. Jellicoe from a drawing by Sir Percy Thomas.	UMP/1/6/1	n/a
 <p>UMP/1/6/1 09-5880o</p>				
University Park	1963/64	University of Nottingham. University of Nottingham : [cartographic material]. Nottingham : University of Nottingham, 1963 or 1964] 1 map ; 21 x 28 cm. folded to 21 x 31 cm. Map of campus of University of Nottingham, ca. 1963/1964.	UONC os.Pamph Not 5.B8 UNI	1007847626
University Park	c1966	Photograph showing a plan of the University of Nottingham site; c.1966. 1 photograph. Shows property owned by the University and areas leased by the University.	UMP/1/6/28	n/a
 <p>UMP/1/6/28 09-5893o</p>				
University Park	1973-88	University of Nottingham. University of Nottingham access guide [cartographic material] Nottingham : University of Nottingham, 1973-1988] 6 maps.; All in box (35 x 24 x 7 cm.) Scale varies. Maps from 1973, 1977, 1980, 1984 and 1988. Show approaches to the University and plan of the campus.	UONC Oversize Not 5.B8.F88	884703

University Park	1984?	O'Dell, D. L. W. [Plan of the] University of Nottingham [cartographic material] / ed. by D.L.W. O'Dell. University of Nottingham, [1984?] 1 map ; 70 x 84 cm. Scale 1:2,500.	UONC MapCabinet Not 5.B8.F84	1000088530
University Park	1990-95	University of Nottingham. Campus plan / University of Nottingham. Nottingham : University of Nottingham, between 1990 and 1995?] 1 map. Includes: Nottingham city centre & approaches to the University; and, Access to the University of Nottingham.	UONC Pamphlet Not 5.B8.F92	100322954X 6003751059
University Park	1995	University of Nottingham. Campus plan / University of Nottingham. Nottingham : University of Nottingham, 1995] 1 map. Includes: Access to the University of Nottingham.	UONC Pamphlet Not 5.B8.F95	1003234693
University Park	2004	University of Nottingham. Campus maps : finding your way around the University of Nottingham. Nottingham : University of Nottingham, 2004?] [6] p. : ill., maps ; 30 cm. Scale varies. Maps of Jubilee Campus, University Park, Sutton Bonington Campus.	UONC os.Pamph Not 5.B8.UNI	1003971473
University Park	2004	University of Nottingham. Campus maps : finding your way around the University of Nottingham. Nottingham : University of Nottingham, 2004?] [6] p. : maps ; 30 cm. Contents: Jubilee Campus -- University Park Campus -- Sutton Bonington Campus.	UONC os.Pamph Not 5.B8.G04 UNI	1007754631
University Park	2007	University of Nottingham. University Park Campus : [cartographic material] : find your way around : access map. Nottingham : University of Nottingham, 2007. 1 map : cok. ; 40 x 57 cm. folded to 21 x 10 cm.	UONC Pamphlet Not 5.B8.UNI	100589273X

University Park	2007	<p>University of Nottingham. Campus maps [cartographic material] : finding your way around the University of Nottingham. Nottingham : University of Nottingham, 2007] [6] p. : col. ill., col. maps ; 30 cm. Scale varies. Maps of Jubilee Campus, University Park, Sutton Bonington Campus.</p>	UONC os.Pamph Not 5.B8 UNI	1007128358
University Park	2008	<p>University of Nottingham. Campus maps : finding your way around the University of Nottingham. Nottingham : University of Nottingham, 2008. [6] p. : maps ; 30 cm. Contents: Jubilee Campus -- University Park Campus -- Sutton Bonington Campus.</p>	UONC os.Pamph Not 5.B8.G08	1007754687
University Park	2013	<p>University of Nottingham. Campus maps [cartographic material] : finding your way around the University of Nottingham. Nottingham : University of Nottingham, 2013. [6] p. : ill., maps ; 30 cm. Scale varies. Maps of Jubilee Campus, University Park Campus, Sutton Bonington Campus.</p>	UONC os.Pamph Not 5.B8 UNI	1007122088
University Park	2015	<p>University of Nottingham. Campus maps [cartographic material] : finding your way around the University of Nottingham. Nottingham : University of Nottingham, 2015. [6] p. : maps ; 30 cm. Scale varies. Contents: Jubilee Campus & University of Nottingham Innovation Park (UNIP) -- University Park Campus -- Sutton Bonington Campus.</p>	UONC os.Pamph Not 5.B8.G15	1007754696

Vale of Belvoir

Area	Survey date	Map / publication details	Item location	Item barcode
Vale of Belvoir	[Various dates]	Honeybone, Michael. The Vale of Belvoir / by Michael Honeybone. Buckingham : Barracuda, 1987. 132 p. : ill., maps, facsim., 2 plans, ports., 1 geneal. table ; 27 cm. Includes index. Ill on lining papers. Bibliography: p. 122-124..	EMC Oversize Em.D14 HON	6001690805
Vale of Belvoir	[Various dates]	Honeybone, Michael. The Vale of Belvoir / by Michael Honeybone. 2 nd ed. Buckingham : Baron Books, 2001. 132 p. : ill., maps ; 25 cm. First ed.: 1987. Includes bibliographical references (p. 127-128) and index. Includes details of maps from various dates.	EMC Em.D14 HON	1002694750
Vale of Belvoir	1978	Nature Conservancy Council. Vale of Belvoir coalfield minehead sites : nature conservation survey 1978. Huntingdon : Nature Conservancy Council, 1978. Three maps in back pocket.	EMC Oversize Lei 1.C54 NAT	6001674704
Vale of Belvoir	1979?	Brockway, Ken / Grantham Canal Restoration Society. Walks in the Vale of Belvoir : (including 32 miles of canal towpath) / by Ken Brockway. Nottingham : Grantham Canal Restoration Society, 1979?] 32 p. : ill., maps ; 21 cm.	EMC Pamphlet Em.D34 BRO	6002679539
Vale of Belvoir	1988	Brockway, Ken / Grantham Canal Restoration Society. Walks in the Vale of Belvoir / by Ken Brockway ; illustrated by Chris Robbs. Nottingham : Grantham Canal Restoration Society, 1988. 32 p. : ill., maps ; 21 cm.	EMC Pamphlet Em.D34 BRO	6002679548

Vale of Belvoir	2000	<p>Ordnance Survey. Nottingham, Vale of Belvoir [cartographic material] / Ordnance Survey. Ed. A. Southampton : Ordnance Survey, 2000. 1 map : col. ; folded to 24 x 14 cm. Scale 1:25,000.</p>	<p>EMC Em.B8.G00</p>	100195151X
-----------------	-------------	---	---------------------------	------------

Warsop

Area	Survey date	Map / publication details	Item location	Item barcode
Warsop	1816-2016	<p>Warsop Footpaths and Countryside Group. Warsop 1816 to 2016, walking through two centuries of change : marking 200 years since the 1816 perambulation of the manor of Warsop / Warsop Footpaths & Countryside Group. Warsop : Warsop Footpaths & Countryside Group, 2016. 44 p. : maps ; 21 cm.</p>	EMSC Pamphlet Not 466.R78 WAR	1007509221
Warsop	1951?	<p>Nottinghamshire County Council / Ordnance Survey. Warsop U.D. land use [cartographic material]. I (1). Nottingham : County Council, 1951? 1 map ; 70 x 75 cm. Scale [1:10,560]. Issued as part of the County development plan. "Lan use Survey Jan. 1950" "Town and Country Planning Act 1947, Circulars 40, 63 & 92". "Reginald A. Kidd ... County Director of Planning". Based on Ordnance Survey map.</p>	EMC Planfile Not 1.G12 NOT	6002772384
Warsop	1952	<p>Nottinghamshire County Council / Ordnance Survey. Warsop U.D. town map [cartographic material]. Nottingham : County Council, 1952. 1 map ; 70 x 75 cm. Scale [1:10,560]. Issued as part of the County development plan. "Town map no. 8 1952" "Town and Country Planning Act 1947, Circulars 59 & 92". "Reginald A. Kidd ... County Director of Planning". Based on Ordnance Survey map.</p>	EMC Planfile Not 1.G12 NOT	6002772366

Warsop	1952	<p>Nottinghamshire County Council / Ordnance Survey. Warsop U.D. programme map [cartographic material]. Nottingham : County Council, 1952. 1 map ; 70 x 75 cm. Scale [1:10,560]. Issued as part of the County development plan. "Town map no. 8 1952" "Town and Country Planning Act 1947, Circulars 59 & 92". "Reginald A. Kidd ... County Director of Planning". Based on Ordnance Survey map.</p>	<p>EMC Planfile Not 1.G12 NOT</p>	6002772375
Warsop	1987	<p>Noble, Jeffery / Burrows, R.M. Walks around Warsop : described with sketch maps / by Jeffery Noble ; [edited by R.M. Burrows]. Warsop : Old Warsop Society, 1987. [19] p. : ill., maps ; 21 cm.</p>	<p>EMC Pamphlet Not 466.D34 NOB</p>	6002614897
Warsop	1996	<p>Countryside Commssion. Six centenary walks around Warsop, Nether Langwith & Cuckney. Nottingham : Nottinghamshire County Council, Planning & Economic Development, 1996]. 6 leaflets ; in sleeve. Contents: Cuckney-Church Warsop-Cuckney (6.5 km) -- Cuckney-Norton-Cuckney (3 km) -- Mill Dam-Sookholme-Warsop Vale-Mill Dam (6 km) -- Warsop-Hanger Hill-Warsop (9.5 km) -- Warsop-Nether Langwith-Holbeck-Norton-Warsop (22.5 km) -- Warsop Vale-Warsop Wood-Warsop Vale (5 km). "Public rights of way". "Helping to create the Greenwood community forest". "Supported by the Countryside Commission"</p>	<p>EMC Pamphlet Not 466.R78 SIX</p>	1000861051

West Bridgford

Area	Survey date	Map / publication details	Item location	Item barcode
West Bridgford	[Various]	<p>Venner, Dick. Turning back the pages in – old West Bridgford / Dick Venner. Nottingham : Nottinghamshire County Council, Community Services, 2001. 51 p. : ill., maps ; 26 cm.</p> <p>End papers feature details from maps of West Bridgford from 1881/84 and 1938.</p>	EMC Pamphlet Not 472.D34 VEN	1002280664
West Bridgford	1949	<p>Association for Planning and Regional Reconstruction. Nottingham and district factual survey. Report no. 8, Housing in Nottingham and district. 1949 [2], 135, [3]; [1], 136-243 leaves : ill, tables, inc.2 folding, 11 folding maps ; 34 cm. Arranged in 2 books: Book 1 includes Nottingham City and Arnold, Carlton, West Bridgford, Beeston & Stapleford U.D.s; Book 2 includes Erewash Valley, Hucknall U.D., Basford R.D.(North and South), Southwell R.D.(West) and Bingham R.D.</p>	EMC Oversize Not 1.D34 ASS	6001689816
West Bridgford	1951	<p>Ordnance Survey / Nottinghamshire County Council. West Bridgford U.D. land use [cartographic material]. 1 (1). Nottingham : County Council, 1951? 1 map ; 70 x 71 cm. Scale [1:10,560]. Issued as part of the County development plan. "Land Use Survey 1948." "Town and Country Planning Act 1947, Circulars 40, 63 & 92". "Reginald A. Kidd ... County Director of Planning". Based on Ordnance Survey map.</p>	EMC Planfile Not 1.G12 NOT	6002772357

West Bridgford	1952	<p>Ordnance Survey / Nottinghamshire County Council. West Bridgford U.D. town map [cartographic material]. Nottingham : County Council, 1952. 1 map ; 70 x 71 cm. Scale [1:10,560]. Issued as part of the County development plan. "Town map no. 6. 1952" "Town and Country Planning Act 1947, Circulars 59 & 92". "Reginald A. Kidd ... County Director of Planning". Based on Ordnance Survey map.</p>	<p>EMC Planfile Not 1.G12 NOT</p>	6002772339
West Bridgford	1952	<p>Ordnance Survey / Nottinghamshire County Council. West Bridgford U.D. programme map [cartographic material]. Nottingham : County Council, 1952. 1 map ; 70 x 71 cm. Scale [1:10,560]. Issued as part of the County development plan. "Town map no. 6, 1952" "Town and Country Planning Act 1947, Circulars 59 & 92". "Reginald A. Kidd ... County Director of Planning". Based on Ordnance Survey map.</p>	<p>EMC Planfile Not 1.G12 NOT</p>	6002772348
West Bridgford	1959	<p>Ed. J. Burrow & Co. Burrow's pointer guide map of Nottingham, and the adjoining urban districts of Arnold, Beeston and Stapleford, Carlton, and West Bridgford [cartographic material] 6th ed. Cheltenham : Ed. J. Burrow, 1959] 1 atlas (33, [12] p.) ; 28 cm. Scale [1:15,840].</p>	<p>EMC os.Pamph Not 3.B8.F59 ED]</p>	1005374214
West Bridgford	1983?	<p>West Bridgford and District Local History Society. Local history trail. West Bridgford : West Bridgford and District Local History Society, 1983?] 1 folded sheet ([6] p.) : ill., map ; 21 cm.</p>	<p>EMC Pamphlet Not 472.D34 WES</p>	6002614921

West Bridgford	1989?	<p>Rushcliffe Borough Council. Borough of Rushcliffe official street plan [cartographic material] Gloucester : British Publishing Co., 1989?] 1 atlas (52 p.) ; 24 cm. Contains plan of West Bridgford. Scale [1:22,000]. 47 x 41 cm. Also plans of Radcliffe on Trent, Keyworth, Cotgrave, Ruddington, Bingham, East Leake. With index to streets.</p>	<p>EMC Pamphlet Not 378.D34 RUS</p>	6002601875
West Bridgford	1990	<p>Rushcliffe Council for Voluntary Service. The really useful guide to West Bridgford. West Bridgford : Rushcliffe Council for Voluntary Service, 1990?] 78 p. : ill., map ; 30 cm.</p>	<p>EMC Oversize Not 472.L12 RUS</p>	6002690267

Wollaton

(More maps of the Wollaton Estate can be found in the Middleton Collection – consult the Manuscripts Online Catalogue)

Wollaton	1801	Slide of a map of Wollaton by John Cary, 1801; slide created c.1955 1955 (c) 1 slide	MS 630/89	n/a
Wollaton	1831	Slide of a map of Wollaton by Greenwood, 1831; slide created c.1955 1955 (c) 1 slide	MS 630/91	n/a
Wollaton	1863	Plan of Estates in the Parish of Wollaton, Beeston, Lenton, Radford, Basford and Bilborough in the County of Nottingham - The Property of The Right Honorable Lord Middleton, 1863 by Thomas Sturgess, Surveyor, Penhurst, Kent.	Mi 2 P 1	n/a



Mi 2 P 1
08-5208m

Wollaton	1886	Ordnance Survey 1886 map of Wollaton, Nottinghamshire; n.d. [post 1886] Six inch to one mile map with annotations in blue relating to Bramcote Pumping Station. Bears the stamp of Elliott & Brown, civil engineers of Nottingham.	R/HR/2/1/18	n/a
		Ordnance Survey 6 inch=1 mile map of Wollaton estate, 1886, annotated up to c.1937 Entitled 'Wollaton Estate Collieries'. Marked in are the coalfields at Bilborough, Cossall, Greasley, Trowell and Wollaton, and the boundaries reached by mining at various dates up to c.1937	Mi P 11	n/a
		Slide of Nottinghamshire XL 9 SE (Wollaton), Ordnance Survey map, 6" = 1 mile, 1886; slide created c.1955 1955 (c) 1 slide	MS 630/80	n/a
Wollaton	1880-1904	Slide of a map of Wollaton by Bacon, 1880-1904; slide created c.1955 1955 (c) 1 slide	MS 630/90	n/a
Wollaton	1914	Map of land in Wollaton, Radford, Trowell, Bilborough, Cossall, Awsworth and Kimberley, Nottinghamshire, possibly connected to coal mining applications?; undated [c.1924-1925] Various 1914 ordnance survey sheets 1:10560 glued together to form a single large map of the Wollaton Estates area. There are numerous annotations and coloured areas as follows: Parcels coloured orange and numbered correspond with Lot Numbers in the 1925 Wollaton Estate sale; collieries and various other parcels coloured yellow [possibly land excluded from the sale?], areas hatched red appear to be where pillars of coal were left to support buildings [e.g. Wollaton Hall, Aspley Hall]; property sold or leased to various named people including the Duke of Newcastle, James Shipstone & Sons Ltd, and Mrs Esther Robertson. It is not known what the other annotations refer to, but probably coal mining. Labelled: Application Plan No.3 for C/RO 1704/6/16; Application Plan No.2 for C/RO 1704/7; Application Plan No.3 for C/RO 1704/8/9; Application Plan No.2 for C/RO 1704/10; Application Plan No.1 for C/RO 1704/12. Endorsed "From bundle labelled 'Midd Coal' in unsorted box of maps".	Mi 3 E 297/17	n/a

Wollaton	1924	<p>Ordnance Survey maps marked up to show Wollaton Park and Wollaton Hall, Nottinghamshire; 1924</p> <p>Three sets of the same four sheets of the following 1914/1915 edition Ordnance Survey 25 inch sheets: Nottinghamshire XLI.4, XLI.8, XLII.1 and XLII.5. All maps are stamped by Thurgood, Martin & Eve, Chartered Surveyors. Mi 3 E 297/8/1-4: Set dated 5 Sep. 1924. Wollaton Park edged in pink. Area of land to the north of Wollaton Park, between the Nottingham to Ilkeston road and Long Plantation is edged in brown. Mi 3 E 297/9/1-4: Set dated 6 Oct. 1924. Wollaton Park edged pink. Area of land between Ilkeston Road and Long Plantation edged green. Also has an area around Wollaton Hall and outbuildings hatched in red [perhaps shows the pillar of coal left unworked to prevent subsidence damage?]. All plans labelled 'No. 1'. Mi 3 E 297/10/1-4: As set above. Note that these plans were probably drawn up in connection with the sale of the Wollaton Estate in 1925.</p>	Mi 3 E 297/8-10	n/a
Wollaton	1924	<p>Plans showing Wollaton saw mill, pump house and water mains pipes; Sep. 1924</p> <p>Three plans pinned together as follows: Two are sections cut from Ordnance Survey maps of Wollaton area, containing annotations to show reservoir with right of way from Coventry Lane, Bilborough, a well near the saw house, and mains water pipes to various buildings in Wollaton including Wollaton Hall and a school. Both are labelled 'Plan No. 2'. [See Mi 3 E 297/13 for almost identical plans]. The third is a plan of Wollaton Saw Mill showing the well and engine with connecting water pipe, dated Sep. 1924. Drawn up by Thurgood, Martin & Eve [Chartered Surveyors]. Note that these plans were probably drawn up in connection with the sale of the Wollaton Estate in 1925.</p>	Mi 3 E 297/12	n/a
Wollaton	c1925	<p>Slide of a map of Wollaton, c.1925; slide created c.1955</p> <p>1955 (c) 1 slide</p>	MS 630/43	n/a

Wollaton	c1926	<p>Plan of land in the parishes of Wollaton and Nottingham, Nottinghamshire [Plan No. 2]; undated [c.1926]</p> <p>Marked up in red to show area of land in the parishes of Wollaton and Nottingham including Wollaton Park. Some areas of land are coloured yellow, including areas lying near the Nottingham Canal, land at Wollaton Collieries, some land in Wollaton Village, and the fish pond. Does not include an area around Wollaton Hall, which would suggest that the map was drawn up in connection with the sale/lease of coal underlying the land. It is known that a pillar of coal was left underneath Wollaton Hall to prevent subsidence damage. Note that the plan is badly damaged and the section presumably containing the title is missing. This is probably Plan No. 2 in the sequence.</p> <p>Badly damaged; repair required.</p>	Mi 4 E 22/2	n/a
----------	-------	--	-------------	-----

Woodborough

Area	Survey date	Map / publication details	Item location	Item barcode
Woodborough	1924?	[Plan of Woodborough Hall, Nottinghamshire] [cartographic material]. Nottingham : [s.n., 1924?]. 1 map ; 37 x 36 cm. Scale [1:2,500].	EMSC MapCabinet Not 504.B8.F24	SC886536
Woodborough	198-	Nottinghamshire Councy Council / Gedling Borough Council. Woodborough conservation area. West Bridgford : Nottinghamshire County Council, 198-] [2] p. : ill., map. ; 30 cm.	EMC os.Pamph Not 504.G12 NOT	6002619491
Woodborough	1990	Turner, P. Jane / Bagley, David E. Village survey 1990 / analysed and edited by P. J. Turner and D. E. Bagley. Woodborough, Nottingham : Woodborough Local History Group, 1991. 14 leaves : ill, map ; 30cm Title from cover; Title on p.1: Our village 1990 and 1965.	EMC os.Pamph Not 504.L60 TUR	6001701532
Woodborough	2000	Bagley, David E. / Saunders, P.(Peter) / Turner, P. Jane. Woodborough heritage : a village trail / [compiled by David Bagley ; with help from Peter Saunders and Jane Turner]. Woodborough : Woodborough Local History Group, 2000. [24] p. : ill., maps (1 folded) ; 21 cm.	EMC Pamphlet Not 504.D14 WOO	1002097016

Worksop

Area	Survey date	Map / publication details	Item location	Item barcode
Worksop	1824-1840	<p>Ordnance Survey. Mansfield & Worksop [cartographic material]. East Garston : Cassini, 2006. 1 map ; 80 x 80 cm. folded to 23 x 14 cm. Scale 1:50,000. Original maps published 1824-1840 at 1:63,360. "Ordnance Survey One-Inch maps Re-projected and re-scaled to match Ordnance Survey Landranger ... Modern-day British National Grid for ease of reference"--Back cover. "Including Alfreton, Bolsover, Kirkby-Ashfield, Market Warsop, Retford, Sherwood Forest and Southwell"--Cover.</p>	EMC Em.B8.G06	1004939661
Worksop	1840	<p>1" Ordnance Survey Map of Worksop area; 1840. Map of Worksop area with Babworth parish marked out in colour; includes acreage of specified area between Morton Grange, Jockey House Plantation, The Lodge Brakes and Gorse Covert. Entitled 'N.E. (Chesterfield) No. LXXII Scale: one inch to one mile [1:63360]</p>	Os C 1835	n/a
Worksop	1850	<p>Printed map of the area surrounding Newark sent by Godfrey Tallents, Newark, Nottinghamshire, to Henry Pelham-Clinton, 4th Duke of Newcastle under Lyne; n.d. [13 Jul. 1850]. Printed map of the rivers in the area surrounding Newark, to illustrate places where work needs to be undertaken to prevent erosion of the banks. Enclosed in Ne C 8394/1.</p>	Ne C 8394/2	n/a
Worksop	1875	<p>White, Robert, of Worksop. White's guide map around Worksop [cartographic material]. 1875] 1 map ; 41 x 25 cm. Scale [1:63,360]. Detached from: Worksop, "The Dukery", and Sherwood Forest. 1875.</p>	EMSC os.X.Pamph Not 1.B8.E75	SC887212

Worksop	1879	<p>Aveline, William Talbot / Ramsay, A.C. Geological survey of Great Britain [cartographic material]. No. LXXXII.N.E. [Worksop]. London : Geological Survey, 1879. 1 map : col. ; 30 x 38 cm. Scale 1:63,360. 1 in. to 1 mile. "Geological information published October 1858 Sir R.I. Murchison. Geologically surveyed by W.T. Aveline, A.C. Ramsay. Additions by A.H. Green and T.V. Holmes." "Ordnance Survey of England and Wales".</p>	EMSC os.X.Pamph Em.B8.E79	SC218586
Worksop	1888	<p>Sissons, F. Sissons's "Beauties of Sherwood forest" : a guide to the "Dukeries" and Worksop / with map and illustrations. Worksop : Sissons and Sons, 1888. 143 p : ill, 2 maps before p.1 ; 18cm</p>	EMSC Not 1.D28 SIS	6001689718
Worksop	1900	<p>Ordnance Survey map of Worksop, Nottinghamshire; 1900. [Bounds of the Worksop Manor Estate marked in pink?]. Nottinghamshire Sheet XIII N.E.. Second edition, 1900. Scale: as given: Six inches to one statute mile or 880 feet to one inch. Scale: as ratio: 1:10560.</p>	NW 284	n/a
Worksop	1912	<p>Ordnance Survey. Ordnance Survey of England [cartographic material]. Sheet 46, Matlock, Chesterfield and Worksop / Ordnance Survey. 3rd ed. Southampton : Ordnance Survey, 1912. 1 map : col. ; 46 x 69 cm. folded to 18 x 10 cm. Scale 1:63,360. 1 in. to 1 mile. Revised in 1906-7. Railways revised to August 1912. "Coloured edition"--Cover.</p>	EMSC Em.B8.F12	SC845143
Worksop	1914	<p>Ordnance Survey / Alan Godfrey Maps. Worksop 1914 [cartographic material] / Ordnance Survey. Consett : Alan Godfrey Maps, 2001. 1 map ; 38 x 56 cm. folded to 21 x 13 cm. Scale ca. 1:4340. Reprint of original: Southampton : Ordnance Survey, 1920. Reduced from 1:2500 scale. "Revised in 1914."</p>	EMC Em.B8.G01	1002235763

Worksop	1931	Ordnance Survey 6 inch map of Worksop, Nottinghamshire, with later additions [relating to tithe corn rents?]; 1931 [and later]. OS Nottinghamshire Sheet 13 NE, showing the urban area of Worksop; also closes, woods and plantations; shows Clumber Park, Osberton Park, etc; numbered and colour coded. Annotations to amalgamate or sub-divide printed close boundaries. Contains key and scale bar: 6 inches to 1 Statute mile or 880 feet to 1 inch, 1:10560. Date: Map reprinted of 1931; annotations post-1931. Scale: 6 inches to 1 Statute mile or 880 feet to 1 inch 1:10560	Ne 5 P 54	n/a
Worksop Manor Estate	1947	Tithe map of the Worksop Manor Estate; undated. Printed map of the Worksop Manor Estate in Nottinghamshire, Derbyshire and Yorkshire. Coloured to show titheable and tithe free areas. Fields are marked up with roman numerals. Later pencil annotations provide Lot numbers.	Ne 6 P 3/23/44/23	n/a
Worksop	1964	Nottinghamshire County Council. Worksop programme map [cartographic material] : added by amendment no. 5, 1964. Nottingham : County Council, 1964? 1 map ; 59 x 73 cm. Scale 6 in. to 1 mile. At head of title: Town and Country Planning Act, 1962. Nottinghamshire development plan. "Reginald A. Kidd, county director of planning".	EMC os.Pamph Not 1.G12 NOT	6002605035
Worksop	1966	Lowe, H.J. / Nottinghamshire County Council. Plan for rural Nottinghamshire / H. J. Lowe, County Director of Planning. Part 2, Worksop rural district. Nottingham : the Council, 1966. [8], 34 p : ill, maps, tables ; 30cm 2 folding maps.	EMC Oversize Not 1.G12 RUR.F66	6001690977 6001690968
Worksop	1975	Linneys (Firm) Worksop street plan [cartographic material] : incorporating Shireoaks and Rhodesia. Mansfield : Linneys, 1975. 1 map ; 38 x 47 cm. folded to 21 x 19 cm. Scale [ca. 1:12,000]. "Including churches, medical, postal information, local information".	EMC Pamphlet Not 508.B8.F75	6002601928

Worksop	1999	<p>Ordnance Survey. Mansfield & Worksop, Sherwood Forest [cartographic material] / Ordnance Survey. Ed. C1. Southampton : Ordnance Survey, 1999. Landranger ; 120. 1 map : col. ; folded to 23 x 14 cm. Scale 1:50,000. 1 1/4 in. to 1 mile. "The all-purpose map with public rights of way and tourist information."</p>	EMC Em.B8.F99	1002303934
Worksop	2002	<p>Ordnance Survey. Sherwood Forest : Mansfield, Worksop & Edwinstowe [cartographic material] / Ordnance Survey.map Southampton : Ordnance Survey, 2002. Explorer ; 270 1 map : col. ; folded to 24 x 14 cm. Scale 1:25,000. 2 1/2 in. to 1 mile.</p>	EMC Em.B8.G02	1003215620