

TACLOBAN CITY

# RECOVERY AND REHABILITATION



**Leonard Tedence A. Jopson**


Community Affairs Officer IV

Officer-in-Charge

City Housing and Community Dev't Office

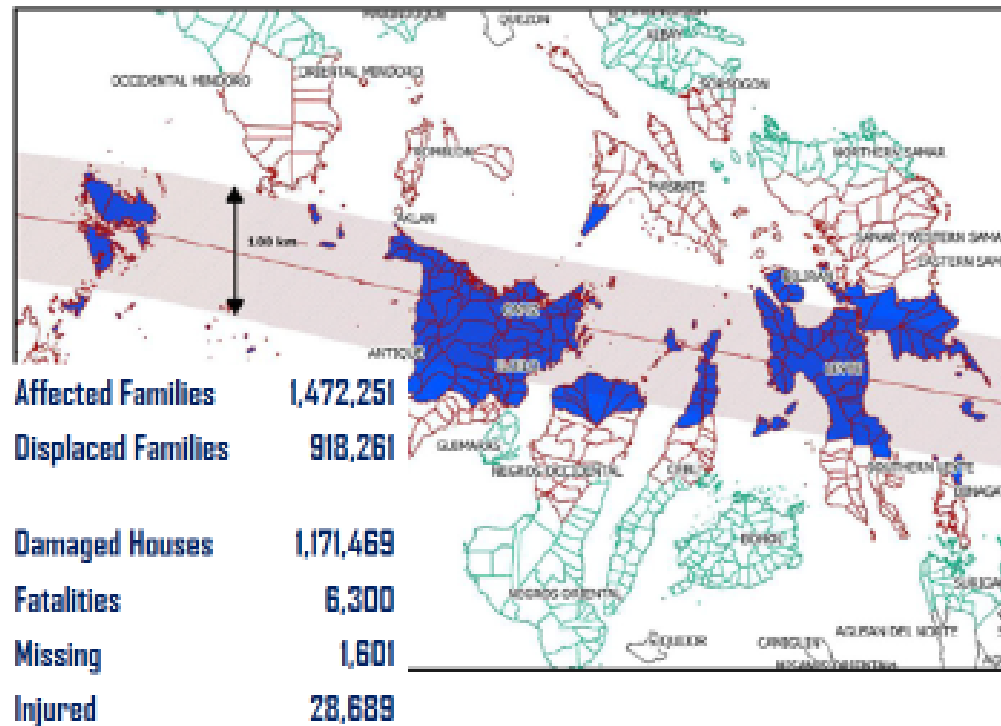
# November 8, 2013


## Typhoon Haiyan Struck Tacloban



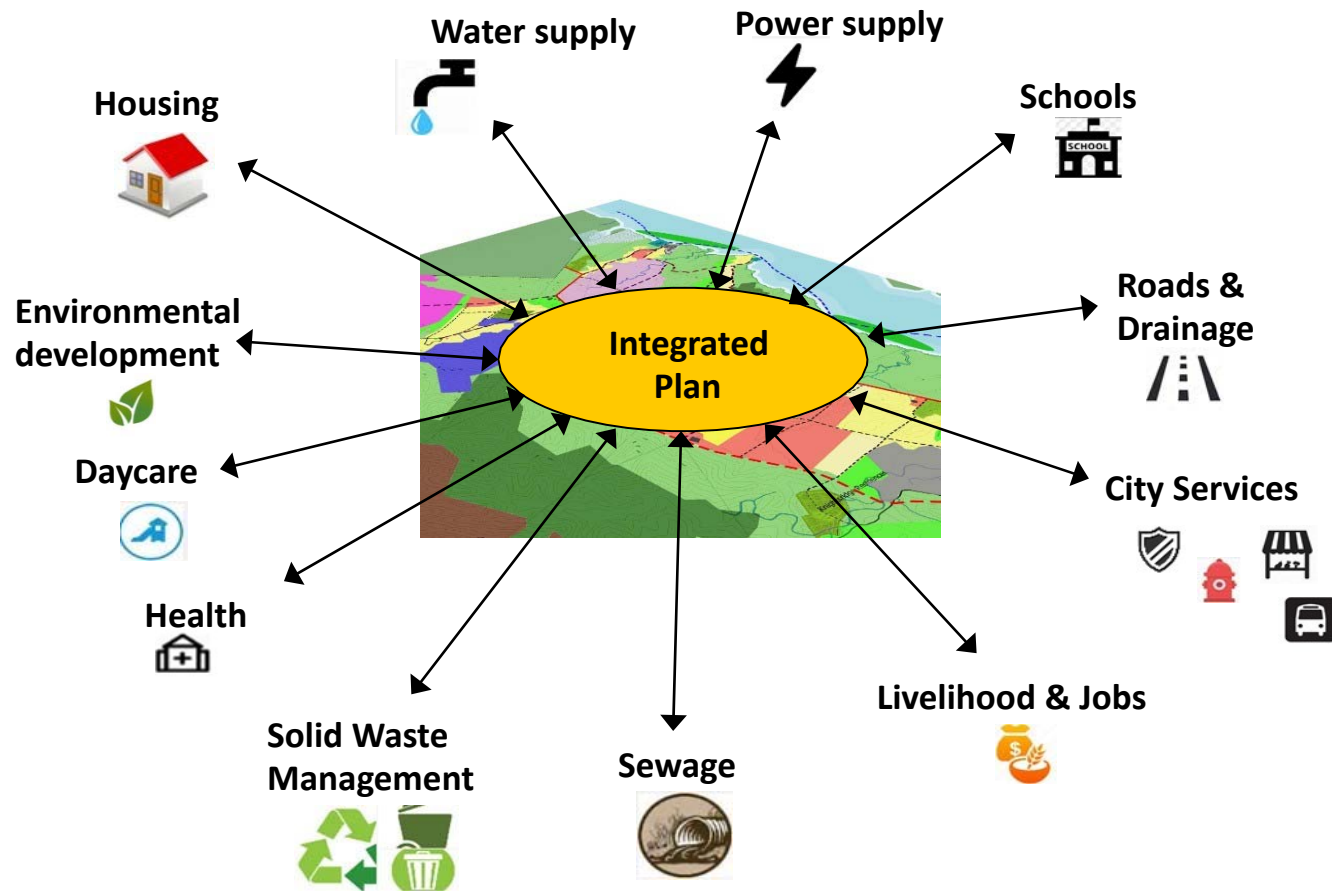
It was the strongest typhoon ever recorded in modern history at 325 km/hr.

# The catastrophic result





# Tacloban North Integrated Plan



# Tacloban North Relocation Site Aerial View





# Tacloban North Project Development Needs

- Investment estimating **Php 4.8 billion** to provide socialized housing
- Total additional investment to create city infrastructure estimated at **Php 5 billion** over three years

Job creation  
 Agro-industrial and light manufacturing technology park  
**Php 360 million**

## City Center

- Satellite city hall
- Market
- Trading post
- Bus station
- Police station
- Fire station
- Park and sports center
- Shops/retail center
- **Php 231 million**

## Schools

655 classrooms – **Php 982.5 million**  
 251 temporary learning spaces – **Php 22.6 million**

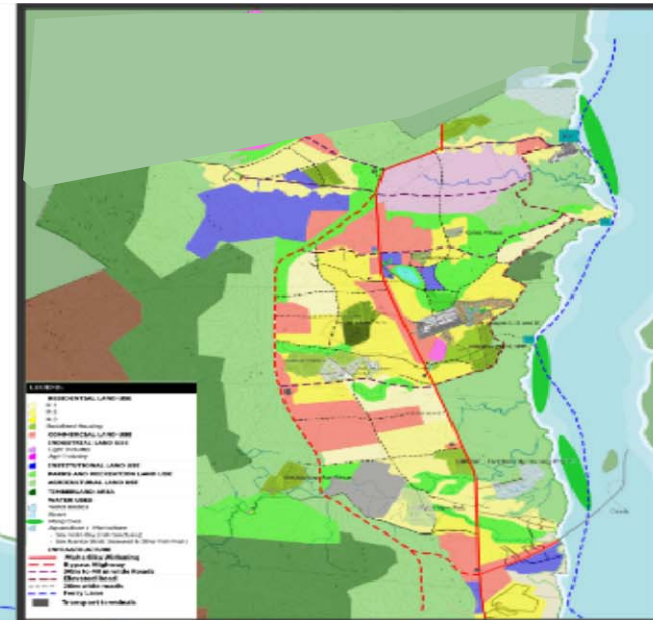
## Social services

34 day care centers – **Php 51 million**

## Health

2 district health centers – **Php 8 million**

Eco-tourism and livelihood area  
**Php 158.9 million**



#### *Roads and drainage*

- Road network and main drainage (58.8 km) – Php 1.096 billion
- River widening (13.1 km) – Php 448.2 million
- Secondary drainage (33 km) – Php 59.4 million

#### *Water Supply*

- temporary supply and rainwater harvesting – Php 173 million
- Permanent water supply system – Php 570 million

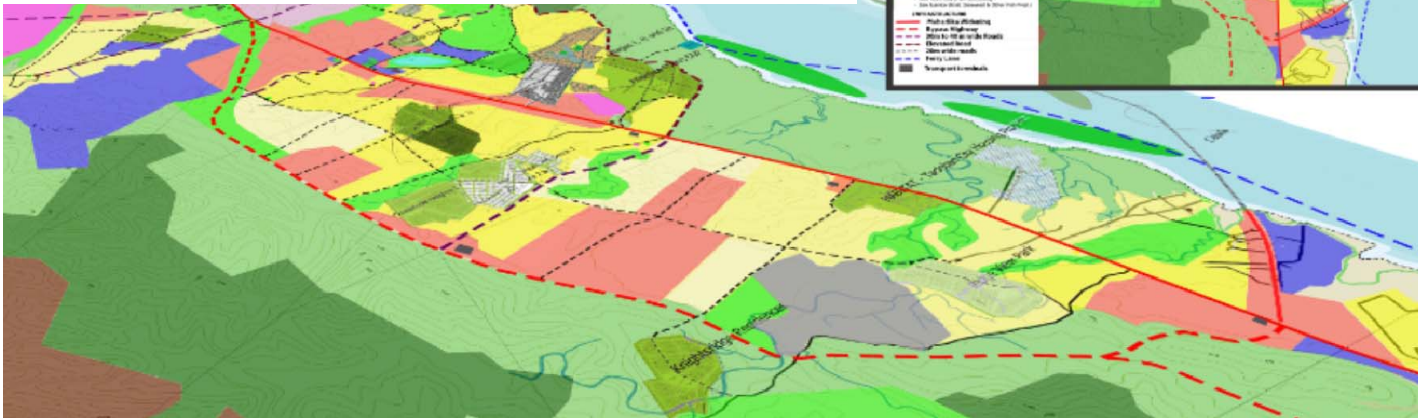
#### *Sewage*

- Centralized sewage system – Php 383.6 million
- Relocation sites waste water treatment – Php 85 million

#### *Environment*

- Mangrove, beach forest, and riverbanks – Php 7.4 million
- Upland forest development – Php 19.9 million

**Total project cost to complete Php 1.940 billion**



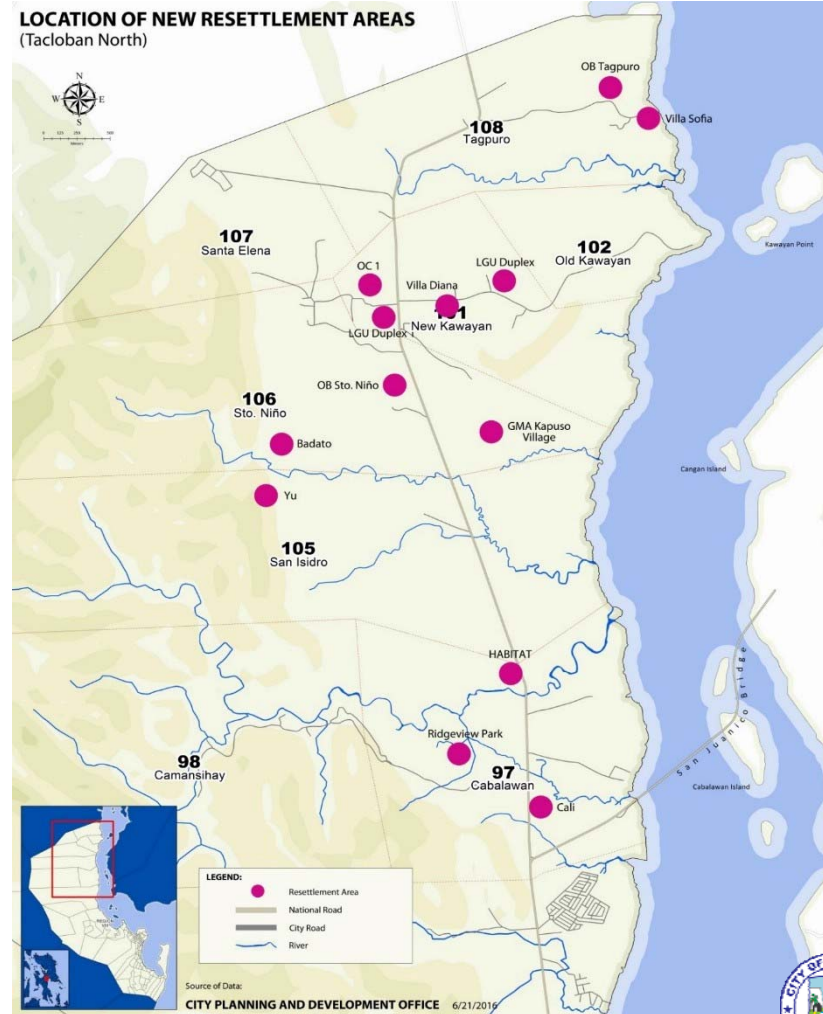


# SHELTER

## RESETTLEMENT SITES

### A. NHA

Location	Name of Project
97 Cabalawan	Ridgeview 1
	Ridgeview 2
	Greendale 1
	Greendale 2
	Greendale 3
105 San Isidro	St. Francis 1
	St. Francis 2
	Guadalupe 1
	Guadalupe 2
	Guadalupe 3
106 Sto. Niño	North Hill Arbours 1
	North Hill Arbours 2
108 Tagpuro	Villa Sofia
98 Camansihay	Knightsridge Heights
104 Salvacion	Salvacion Heights
101 New Kawayan	Villa Diana
107 Sta. Elena	New Hope Village



# SHELTER

## RESETTLEMENT SITES

### B. NGO/ INGO




Location	Name of Project
93 Bagacay	CRS Anibong Resettlement Site
97 Cabalawan	Lion's Village/Habitat for Humanity
101 New Kawayan	UNDP Housing Project PICE Housing Project
103 Palanog	Pope Francis Village-SM Cares Community of Hope-Operation Blessing
106 Sto. Niño	GMA Village Kawayan Ville-Habitat for Humanity Housing Project (Lot 4466 & 4428) Core Housing Project (Lot 4428) Global Medic Housing Project SOS Housing Project
99 Diit	UPA



# SHELTER

## Number of Actual Socialized Housing Units Occupied s of October 2017

Office/Agency	Number of actual units
National Housing Authority (NHA)	5,540
Non-Government Organizations (NGOs)	1,635
<b>TOTAL</b>	<b>7,215</b>

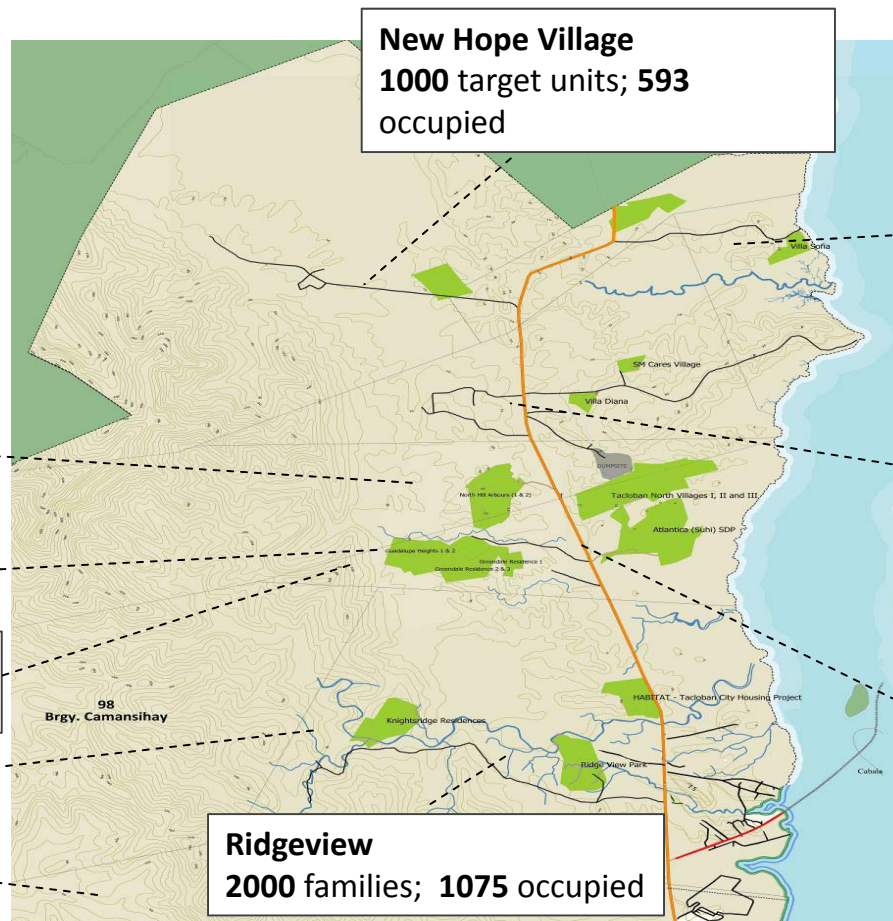




# NHA Permanent Resettlement Sites



Tacloban North



**New Hope Village**  
1000 target units; 593 occupied

**Villa Sofia**  
554 target units; 487 occupied

**Villa Diana**  
409 target units; 370 occupied

**Saint Francis**  
1505 target units; 45 occupied

**North Hill Arbours 1 & 2**  
2000 target units; 1295 occupied

**Greendale 1,2 & 3**  
1640 target units; 591 occupied

**Guadalupe**  
2750 target units; 1139 occupied

**Knightsridge** 1000 target units

**Salvacion Heights**  
532 target units

**Ridgeview**  
2000 families; 1075 occupied

98 Brgy. Camansihay

Knightsridge Resettlement

HABITAT - Tacloban City Housing Project

Ridgeview Park

Cabale

Tacloban North Villages I, II and III

Atlantic (SEPH) SDP

Greendale Heights 1 & 2

North Hill Arbours 1 & 2

Salvacion Heights 1

Greendale Resettlement 2 & 3

SM Cares Village

Villa Diana

San Francisco

Villa Sofia

San Francisco





# INGO/NGOs Permanent Resettlement Sites

- **GMA - 403** target units; **398** occupied
- **Kawayan Ville - Habitat - 547** target units; **511** occupied
- **Core Housing - 72** target units; occupied
- **Global Medic - 16** target units; occupied
- **SOS - 145** target units; **27** occupied

- **CRS Anibong Resettlement - 900** target units; ongoing

- **Operation Blessing - 300** target units; **72** occupied



- **PICE - 55** target units; **20** occupied
- **SM Cares - 400** target units; **358** occupied

- **Lions - 52** target units; **50** occupied
- **UNDP - 55** target units; all occupied

- **UPA - 615** target units





# SOCIAL

## SCHOOLS



Location	No. of Units
Ridgeview	45 classrooms
GMA Kapuso	24 classrooms
Ridgeview	30 temporary learning spaces
Guadalupe and Greendale	30 temporary learning spaces
Villa Sofia	10 temporary learning spaces



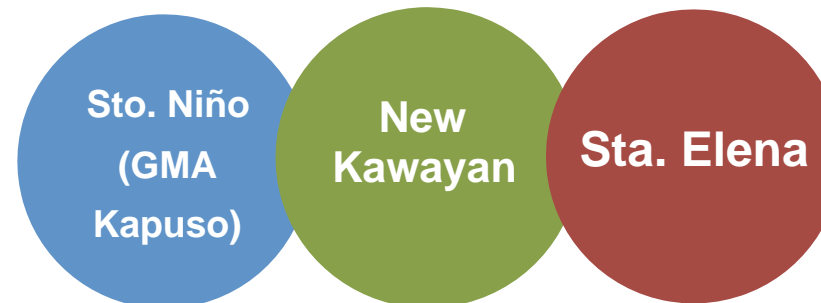
# SOCIAL

## HEALTH



Facility	Partner
OPD	GMA Kapuso
Birthing Clinic	Habitat for Humanity
Health Clinic and OPD	Habitat for Humanity

## DAY CARE CENTER



# ENVIRONMENT AND INFRASTRUCTURE

## SEPTAGE

Septage facility constructed at New Kawayan through USAID and Samaritan's Purse

## ROADS

Road widening to Tacloban North completed and Tacloban Bypass road ongoing construction

## TACLOBAN CITY HALL EXTENSION

Tacloban City hall extension completed and operational



# Ideal Resettlement Process



# Actual Resettlement Process



**Land Acquisition**



**Site Development and House Construction**



**Organizing of Home Owner Associations (HOAs)**



**Installation of Utilities & Facilities**







# What can the LGU do?



- ✓ **Land Banking** (within the city)
  - Existing road network with transportation availability

- ✓ **On-site Development**
  - Utilities are in place such as power, water, school, hospital, and day care center

- ✓ **Tenement Building**
  - Maximized space





**Damo nga salamat!**